

# LOCATIONS

An aerial photograph of water with fine, concentric ripples. The water is a deep blue, and the ripples create a textured, wavy pattern. In the lower-left corner, the water transitions into a sandy beach, with the golden sand visible through the shallow, rippling water.

**INTRO**

**LEGEND**

**MANAGED**

**LOCATIONS**

---

# GET UP GET OUT GET EXPLORING

---

## LOCATIONS eBook

Freely produced by Artworkz volunteers  
Special thanks to Allan Layton, James Cowell and Kathie Maynes



All GPS coordinates found in this eBook are provided as points of reference for computer mapping only and must never be relied upon for travel. All downloads, links, maps, photographs, illustrations and all information contained therein are provided in draft form and are produced by amateurs. It relies on community input for improvement.

Many locations in this eBook are dangerous to visit and should only be visited after talking with the relevant governing body and gaining independent gps data from a reliable source. Always ensure you have the appropriate level of skill for getting to each location and that you are dressed appropriately. Always avoid being in the bush during days of high fire danger, always let someone know of your travel plans and be aware of snakes and spiders at all times.

You can search this eBook using your pdf search feature

Last updated: 2 February 2025  
Artworkz, serving our community



# INTRODUCTION

---

There is often some confusion in the local tourism industry as to who manages what assets and where those assets are located.

As there appears to be no comprehensive and free public listing of all local tourism features, we are attempting to build one with this eBook. Please recognise that errors and omissions will occur and always cross reference any information found herein with other more established resources, before travelling.

This free eBook resource is small enough to email and works on all computer platforms.

Please help us improve this resource

[emailartworkz@gmail.com](mailto:emailartworkz@gmail.com)

# LEGEND OF ACRONYMS

## FORESTS:

BRSF:	Black Range State Forest	DELWP	Pets
TSF:	Toolangi State Forest	DELWP	Pets
RSF:	Rubicon State Forest	DELWP	Pets
SSF:	Strathbogie State Forest	DELWP	Pets
TSF:	Tallarook State Forest	DELWP	Pets

## PARKS:

BRSP:	Big River State Park	Parks Victoria	No pets
CRSP:	Cathedral Range State Park	Parks Victoria	No pets
JSP:	Jamieson State Park	Parks Victoria	No pets
LENP:	Lake Eildon National Park	Parks Victoria	No pets
MSP:	Marysville State Forest	Parks Victoria	No pets

## LARGE RESERVES:

MSR:	Murrindindi Scenic Reserve	DELWP	No pets
TPSR	The Paps Scenic Reserve	DELWP	No pets

**Where pets are allowed, they must be under the direct control of the owner.  
On Shire property they must be on a leash at all times.**

DISTRICT

# MANAGEMENT

Local Shires

Parks Victoria

Department of Energy, Environment and Climate Action

Goulburn-Murray Water

Goulburn Valley Water

Goulburn Broken Catchment Management Authority

Environmental Protection Authority

VicRoads

**B A C K T O T H E S T A R T**



# DISTRICT SHIRE

<b>Name:</b>	<b>Relevant local Shire</b>
<b>Responsibility:</b>	The management and maintenance of all shire owned assets, including minor road systems and local signage.
<b>Fire:</b>	No responsibility.
<b>Includes:</b>	All parks and gardens in each township.

There are two Shires that operate locally: Shire of Murrindindi and Shire of Mansfield. These manage assets and responsibilities in such a manner that is financially viable. Amongst the hundreds of areas of responsibility, they also manage numerous tourism related assets, including: parks and gardens, day visitor areas, recreational areas, visitor information centres, community centres such as the Bonnie Doon Community Centre and tourism signage.

Shires need to work with other groups and organisations that have responsibilities in tourism within the Shire's boundaries. This is required in order to ensure that these organisations maintain their assets in the Shire. For instance, fishing spots along the Goulburn River need to be maintained and blackberries sprayed. As fishing is such a vital tourism industry for us, it is important that our Shire works with Goulburn Valley Water to ensure blackberries are regularly sprayed.

**Name:** Shire of Murrindindi  
**Web:** [www.murrindindi.vic.gov.au](http://www.murrindindi.vic.gov.au)  
**Email:** [msc@murrindindi.vic.gov.au](mailto:msc@murrindindi.vic.gov.au)  
**Phone:** 5772 0333  
**Address:** 28 Perkins street, Alexandra, 3714  
P.O. Box 138, Alexandra, 3714



**Name:** Mansfield Shire  
**Web:** [www.mansfield.vic.gov.au](http://www.mansfield.vic.gov.au)  
**Email:** [council@mansfield.vic.gov.au](mailto:council@mansfield.vic.gov.au)  
**Phone:** 5775 8555  
**Address:** 33 Highett Street, Mansfield, 3722  
Private Bag 1000, Mansfield, 3722



## BACK TO THE START

# PARKS VICTORIA

<b>Name:</b>	<b>Parks Victoria (Parks)</b>
<b>Responsibility:</b>	Management of national parks, marine parks, state parks, wilderness parks, metropolitan parks etc within Victoria.
<b>Fire:</b>	Operational fire management only. No fire management.
<b>Includes:</b>	Cathedral Sate Park. Lake Eildon National Park.

## History

Parks Victoria was first established in 1996 as a statutory authority reporting directly to the Minister Environment and Climate Change. In 1998 the Parks Act 1998 came into being giving Parks Victoria responsibility for managing National Parks, reserves and other state owned lands.

## Responsibility

These lands include sites of indigenous cultural heritage and historic significance, 13 marine national parks, 11 marine sanctuaries, 45 National Parks, 3 wilderness parks, 26 State Parks, 30 Metropolitan parks and 60 other parks. Combined, the area of coverage amounts to around 17 percent of the State of Victoria or 10,000 square kilometres.

## Locally

Parks Victoria manage areas that include the Yarra Ranges National Park, Lake Eildon National Park and Kinglake National Park. The Upper Goulburn Heritage area is also managed by Parks Victoria and includes many areas that relate to our district's early mining days and the highly significant timber industry.

**Web:** [parkweb.vic.gov.au](http://parkweb.vic.gov.au)  
**Email:** [info@parks.vic.gov.au](mailto:info@parks.vic.gov.au)  
**Phone:** 13 19 63  
**Address:** Level 10, 535 Bourke Street, Melbourne 3000





# DISTRICT DEECA

<b>Name:</b>	<b>Department of Energy, Environment and Climate Action (DEECA)</b>
<b>Responsibility:</b>	Management of all Crown owned land in Victoria.
<b>Fire:</b>	Fire management.
<b>Includes:</b>	State forests, alpine/bush huts located in our forests.

## History

The *Department of Energy, Environment and Climate Actions* (DEECA) was established on 8 March 2023. Formerly it was the *Department of Environment, Land, Water & Planning* (DELWP – established 1 Jan 2015 by Premier Daniel Andrews. Previously it had been the *Department of Environment and Primary Industries* (DEPI – established in Apr 2013), the *Department of Sustainability and Environment* (DSE – created by Liberal Premier Denis Naphthine, *Conservation and Natural Resources* (CNR). It had also been known as *Natural Resources and Environment* (NRE).

## Responsibility

Focuses on protecting the environment while managing the needs of the many users that help make up Victoria. These groups include 4x4 groups, bushwalkers, tourists, naturalists and conservationists, as well as commercial organisations such as loggers groups and VicForests and operate within the Department's area of concern.

## Locally

Locally they manage forests such as the Rubicon State Forest, Big River State Forest, Marysville State Forest, Goulburn State Forest, Toolangi State Forest, Thomson State Forest, Black Range State Forest, Mount Strathbogie State Forest, the Strathbogie State Forest and the Murrindindi Scenic Reserve and the Paps Scenic Reserve. Dogs are generally allowed in State Forests, however they must be under direct control and on leashes at camp grounds and Day Visitor Areas.

**Web:** [www.deeca.vic.gov.au](http://www.deeca.vic.gov.au)  
**Email:** Visit site above for online form  
**Phone:** 13 61 86  
**Address:** PO Box 500, Melbourne 8002



# BACK TO THE START



# GOULBURN-MURRAY WATER

<b>Name:</b>	<b>Goulburn-Murray Water (GMW)</b>
<b>Responsibility:</b>	Management of water in our main rivers, streams and lakes, including delivery of bulk supplies to rural authorities and all areas related to <u>Houseboats</u> and licensing on Lake Eildon.
<b>Fire:</b>	No responsibility.
<b>Includes:</b>	Goulburn, Acheron, Rubicon and Steavenson rivers.

## History

Goulburn-Murray Water is a statutory organisation responsible to the minister for water and operates under sections of the Water Act 1989. They manage round 70 percent of the states water resources.

## Responsibility

Their service area is around 68,000 square kilometres. Within that boundary they have the authority to store, manage and deliver water across northern Victoria. They are responsible for the water within those rivers, streams and dams. Lake Eildon is one of 16 water storages managed by GMW and around 90 percent of the water released from Lake Eildon each year is diverted to farmers for irrigation. They are responsible for irrigation water and drainage services to over 24,000 properties.

## Locally

Locally they manage the rivers, streams and lakes and are also responsible for all areas relating to houseboats on Lake Eildon (the only inland waterway in Victoria where houseboats are currently permitted to operate). They are currently the largest inland boating authority in the state of Victoria.

**Web:** [www.g-mwater.com.au](http://www.g-mwater.com.au)  
**Email:** [reception@gmwater.com.au](mailto:reception@gmwater.com.au)  
**Phone:** 1800 013 357 (*freecall*)  
**Address:** PO Box 165, Tatura VIC 3616  
*Eildon: 19 High Street, Eildon, 3713, 5774 3900*



# GOULBURN VALLEY WATER

<b>Name:</b>	<b>Goulburn Valley Water (GVW)</b>
<b>Responsibility:</b>	Management of town water supplies and sewerage services.
<b>Fire:</b>	No responsibility.
<b>Includes:</b>	Alexandra pond and numerous single purpose dams.

## History

Goulburn Valley Water is a statutory organisation responsible to the minister for water and operates under sections of the Water Act 1989. They provide town water and waste water to around 130,000 people in 54 townships. Infrastructure includes 37 water treatment plants, 26 wastewater management facilities, 322 pumping stations, 123 tanks and reservoirs and over 1,700 km of mains water piping.

## Responsibility

Goulburn Valley Water's area of responsibility reaches from just past Marysville (on the Melbourne side) right up to the Murray River.

## Locally

All water supplies are sourced directly from rivers and streams such as at Alexandra, or via storages owned by Goulburn Valley Water (such as at Marysville, Buxton and Mansfield). Within this area they are best known for being responsible for the purification of the water and the processing of human waste at ponds like the Alexandra Treatment Plant.

**Web:** [www.gvwater.vic.gov.au](http://www.gvwater.vic.gov.au)  
**Email:** [mail@gvwater.vic.gov.au](mailto:mail@gvwater.vic.gov.au)  
**Phone:** 5832 4800  
**Address:** 104-110 Fryers Street, Shepparton, 3630





# DISTRICT

# GBCMA

<b>Name:</b>	<b>Goulburn Broken Catchment Management Authority GBCMA)</b>
<b>Responsibility:</b>	Management of the banks of the rivers and streams. They do not manage fishing spots.
<b>Fire:</b>	No responsibility.
<b>Includes:</b>	Goulburn, Acheron, Rubicon and Steavenson rivers.

## History

The Goulburn Broken Catchment Management Authority (GBCMA) operates under the Catchment and Land Protection Act 1994.

## Responsibility

Responsible for the management of the banks of the rivers, dams and streams. Everything they do is interwoven with the protection and the enhancing of the waterways.

## Locally

Locally GBCMA is involved in areas such as floodplain management, protection of the environment around the waterways, facilitating recreational fishing (in conjunction with other government departments) and sustainable irrigation management and practices. They undertake education programs aimed at creating better outcome for the waterways and work with the community on projects relating to the community and its waterways such as the current project to improve the Acheron River after repeated bushfires caused significant damage to its catchment area.

CBCMA are not land managers and therefore are not involved in the day to day management of tourism assets such as the local fishing spots.

**Web:** [www.gbcma.vic.gov.au](http://www.gbcma.vic.gov.au)  
**Email:** [reception@gbcma.vic.gov.au](mailto:reception@gbcma.vic.gov.au)  
**Phone:** 5822 7700  
**Address:** 168 Welsford Street, Shepparton, 3630



# BACK TO THE START

# EPA

<b>Name:</b>	<b>Environmental Protection Authority (EPA)</b>
<b>Responsibility:</b>	Concerned with pollution on land, in the air and the waterways.
<b>Fire:</b>	No responsibility.
<b>Includes:</b>	Pollution in the rivers, streams and lakes, and noise pollution.

## History

The Environmental Protection Authority (EPA) was formed on 1 July 1971 and is a Government Department with around 350 employees whose role is to regulate pollution emissions, protect the Victorian environment and enforce compliance with the Environmental Protections Act 1970. Pollution is generally assessed and addressed in order of the biggest potential risk to the environment. The EPA is the second oldest environmental regulatory agency in the world.

## Responsibility

The prevention and response to incidents of pollution and have the independent authority to make regulatory decisions under the Environmental Protections Act 1970. They do not have responsibility for specific areas or assets within the state of Victoria like other organisations, instead being responsible to protect the environment itself across all areas of the state.

## Locally

The EPA is responsible locally to protect the environment from all instances of pollution, to react to prevent pollution where possible, and regulate pollution emissions.

**Web:** [www.epa.vic.gov.au](http://www.epa.vic.gov.au)  
**Email:** [contact@epa.vic.gov.au](mailto:contact@epa.vic.gov.au)  
**Phone:** 1300 372 842  
**Address:** 200 Victoria Street, Carlton, 3053  
GPO Box 4395, Melbourne 3001





# DISTRICT VICROADS

<b>Name:</b>	<b>VicRoads</b>
<b>Responsibility:</b>	Construction, maintenance and management of Victorian arterial roads. They are also responsible for licensing and vehicle registration.
<b>Fire:</b>	No responsibility.
<b>Includes:</b>	Roadside areas.

## History

The first road built in Victoria was in the early 1800s and was constructed by early European settlers on Phillip Island. The project was overseen by the Commander of the brig *HM Lady Nelson*. In 1851 Victoria was proclaimed a colony in its own right and in 1853 the first Victorian roads act was passed into legislation. Two organisations followed (a) the Central Roads Board responsible for all main roads and (b) the District Roads Board responsible for local roads. In 1857 the system was replaced with the Board of Land and Works. In 1897 the first motor vehicle was brought into Melbourne. In 1913 the Country Roads Board (CRB) was established to keep up with the greater demands on the Victorian road network. In 1983 the Country Roads Board became the Road Construction Authority (RCA) and in 1989 the name was finally changed to the current VicRoads.

## Responsibility

Locally VicRoads are responsible for arterial roads and roadside signage including outside of town boundaries and on main intersections within township boundaries. They are also responsible for the conditions of our main roadways such as the Goulburn Valley Highway.

## Locally

Responsible for licensing, registration, management of arterial roads.

<b>Web:</b>	<a href="http://www.vicroads.vic.gov.au">www.vicroads.vic.gov.au</a>
<b>Email:</b>	Visit website for online email form
<b>Phone:</b>	13 11 71
<b>Address:</b>	Head Office - 60 Denmark Street, Kew



# BACK TO THE START

DISTRICT

# LOCATIONS

ATTRACTIONS

HISTORIC BRIDGES

WATERFALLS

HISTORIC RUBICON

LOOKOUTS

MEMORIALS

DAY VISITOR AREAS

WALKS

CAMP SITES

FISHING

PARKS & GARDENS

MEMORIALS

RESERVES

HUTS

CEMETERIES

MAIN WALKS

NATURE

MISCELLANEOUS

HISTORIC GENERAL

**BACK TO THE START**



# DISTRICT

# ATTRACTIONS



ATTRACTIONS	Managed	Rating	Pets	Google Co-ordinates
Alexandra Timber Tramway & Museum	Private	☀️☀️☀️☀️☀️	No	S37.185417, E145.713654
Buxton Trout & Salmon Farm	Private	☀️☀️☀️☀️☀️		S37.428370, E145.704110
Eildon Dam Wall Main Lookout	GMW	☀️☀️☀️☀️☀️		S37.224879, E145.930943
Fraser National Park	Parks	☀️☀️☀️☀️☀️		S37.181168, E145.843874
Jamieson Brewery	Private	☀️☀️☀️☀️☀️		S37.281570, E146.132250
Jamieson Berries	Private	☀️☀️☀️☀️☀️	Yes	S37.280310, E146.142310
Kerrisdale Rail Museum	Private	☀️☀️☀️☀️☀️		S37.144599, E145.266656
Lake Mountain Alpine Resort	Private	☀️☀️☀️☀️☀️		S37.495658, E145.877691
Mansfield Zoo	Private	☀️☀️☀️☀️☀️		S37.123190, E146.129460
Trawool (Seymour) Reservoir	DELWP	☀️☀️☀️☀️☀️		S37.119917, E145.192967
Start steep walk track from Trawool				S37.118785, E145.209152
Wirrawilla Rainforest Walk	DELWP	☀️☀️☀️☀️☀️	No	S37.528396, E145.519427
Yea Wetlands	Shire	☀️☀️☀️☀️☀️		S37.209630, E145.431480
The Odd Jug	Private	☀️☀️☀️☀️		S36.960369, E145.519884

## B A C K T O T H E S T A R T

# DISTRICT WATERFALLS



WATERFALLS	Managed	Rating	Pets	Google Co-ordinates
Bindaree Falls	(DELWP)	☀️☀️☀️☀️☀️	Yes	S37.151032, E146.553166
Dandongadale Falls	DELWP	☀️☀️☀️☀️☀️	Yes	S37.041434, E146.628619
Keppel Falls	Parks	☀️☀️☀️☀️☀️	No	S37.502296, E145.832196
Masons Falls	Parks	☀️☀️☀️☀️☀️	No	S37.493473, E145.250055
Niagra Falls (Lower Snobs Creek)	DELWP	☀️☀️☀️☀️☀️	Yes	S37.301820, E145.888550
Paradise Falls	Parks	☀️☀️☀️☀️☀️	No	S36.867621, E146.439887
Little Paradise Falls	Parks	☀️☀️☀️☀️☀️	No	S36.868754, E146.458435
Snobs Creek Falls (Upper)	DELWP	☀️☀️☀️☀️☀️	Yes	S37.303207, E145.887858
Steavenson Falls	DELWP	☀️☀️☀️☀️☀️	No	S37.529174, E145.772094
Wombelano Falls	Parks	☀️☀️☀️☀️☀️	No	S37.480640, E145.346100
Cora Lynn Falls	Parks	☀️☀️☀️☀️	No	S37.559679, E145.877869
Gooram Falls	Parks	☀️☀️☀️☀️	No	S36.904496, E145.632736
Murrindindi Cascades	DELWP	☀️☀️☀️☀️	No	S37.459781, E145.572157
Phantom Falls	Parks	☀️☀️☀️☀️	No	S37.500806, E145.825528
Rubicon Falls (gate closed 2016)	DELWP	☀️☀️☀️☀️	Yes	S37.339479, E145.851617
Sandy Creek Falls	DELWP	☀️☀️☀️☀️	Yes	S36.898910, E145.957440
Strath Creek Falls	DELWP	☀️☀️☀️☀️	Yes	S37.300122, E145.181438
Wilhelmina Falls	DELWP	☀️☀️☀️☀️	Yes	S37.400394, E145.573169
Wilhelmina Falls Carpark (Water Gauge)	DELWP	☀️☀️☀️☀️	No	S37.416059, E145.564865
Wilhelmina Falls Carpark (Jacksons Rd)	DELWP	☀️☀️☀️☀️	No	S37.392865, E145.583116
William Falls (No Access)	DELWP	☀️☀️☀️☀️	Yes	S37.497689, E145.614642
Jacks Falls		☀️☀️☀️	Yes	S37.132850, E145.522760
Margaret Falls	DELWP	☀️☀️☀️	Yes	S37.306404, E145.223215
Caveat Cascades (below Jacks falls)		☀️☀️☀️☀️☀️	Yes	S37.132850, E145.522760
Cumberland Falls	Parks	☀️☀️☀️☀️☀️	No	S37.563631, E145.879351
Julie Ann Waterfall (and memorial)	Parks	☀️☀️☀️☀️☀️	No	S37.213556, E145.959514
Rocky Ned's Falls	DELWP	☀️☀️☀️☀️☀️	Yes	S36.833717, E145.913168
start walk track (1 hour each way)				S36.843989, E145.911506
Trawool Falls	DELWP	☀️☀️☀️☀️☀️	Yes	S37.119538, E145.205950
Big River Mini Falls (after heavy rain)	Roadside	☀️☀️☀️☀️☀️	Yes	S37.365196, E146.058725
Crystal Creek Falls		☀️☀️☀️☀️☀️	Yes	S37.288670, E145.605620
Woods Creek Mini Falls (after heavy rain)	Roadside	☀️☀️☀️☀️☀️	Yes	S37.316133, E146.092494

## B A C K T O T H E S T A R T



# DISTRICT LOOKOUTS

LOOKOUTS	Managed	Rating	Pets	Google Co-ordinates
Eildon Spillway Upper	GMW	☀️☀️☀️☀️☀️		S37.224731, E145.930307
Eildon Spillway Garden	GMW	☀️☀️☀️☀️☀️		S37.225139, E145.931306
Eildon Alliance Drive	GMW	☀️☀️☀️☀️☀️		S37.219182, E145.921116
Marysville Keppel	DELWP	☀️☀️☀️☀️☀️☀️		S37.536028, E145.753472
Strath Creek: Murchison Hill	Shire	☀️☀️☀️☀️☀️		S37.248026, E145.169907
Alexandra Lucky Mine	Parks	☀️☀️☀️☀️☀️☀️		S37.212139, E145.724944
Alexandra: McKenzie Reserve	Parks	☀️☀️☀️☀️☀️☀️		S37.202500, E145.713472
Access via McKenzie Reserve				S37.202500, E145.713472
Alexandra: Old Cutting	Shire	☀️☀️☀️☀️☀️☀️		S37.184830, E145.698810
Bonnie Doon Dinnys	Shire	☀️☀️☀️☀️☀️☀️		S37.102361, E145.870528
Eildon Easts		☀️☀️☀️☀️☀️☀️		S37.218829, E145.915587
Eildon Foggs (Mount Pinniger)	GMW	☀️☀️☀️☀️☀️☀️		S37.227667, E145.940250
Marysville Jock's	Shire	☀️☀️☀️☀️☀️☀️		S37.517028, E145.781583
Williams	Parks	☀️☀️☀️☀️☀️☀️		S37.274633, E146.107745
Acheron Cutting Road	VicRoads	☀️☀️☀️		S37.238210, E145.683750
Alexandra Brookes Cutting	Shire	☀️☀️☀️		S37.191850, E145.659040
Alexandra Eglinton Cutting	Shire	☀️☀️☀️		S37.170650, E145.679950
Alexandra Mount Pleasant Road	Shire	☀️☀️☀️		S37.212294, E145.724682
Alexandra Old Fawcett Road	Shire	☀️☀️☀️		S37.163700, E145.681650
LENP Briers Lookout	Shire	☀️☀️☀️		S37.130138, E145.814289
Eildon Taylors Road (Main)	Shire	☀️☀️☀️		S37.209310, E145.844440
Marysville Keppel Falls	Parks	☀️☀️☀️		S37.501720, E145.839900
Merton Gooram (at phone tower)	Shire	☀️☀️☀️		S36.931874, E145.674780
Molesworth Caveat (Dropmore Caveat Rd)	Shire	☀️☀️☀️		S37.142050, E145.519400
Morris Lookout	DELWP	☀️☀️☀️☀️☀️☀️		S37.290691, E145.863156
LENP: Goschnick's	Parks	☀️☀️☀️☀️☀️☀️		S37.179230, E145.818800
LENP: Merlo's	Parks	☀️☀️☀️☀️☀️☀️		S37.171670, E145.849420
Acheron: Acheron Cutting (Main)	VicRoads	☀️☀️☀️☀️☀️☀️		S37.238210, E145.683750
Eildon: Taylors Road (Minor)	Shire	☀️☀️☀️☀️☀️☀️		S37.219920, E145.853250
LENP: Haynes Saddle	Parks	☀️☀️☀️☀️☀️☀️	No	S37.196950, E145.832080
Strathbogrie SP: Rocky Ned's	Parks	☀️☀️☀️☀️☀️☀️	No	S36.827708, E145.910988
James Reserve Carpark area	Parks		No	S36.822306, E145.910056
Marysville: Armstrong	Shire	☀️☀️☀️☀️☀️☀️		S37.560440, E145.885090

## BACK TO THE START



# DAY VISITOR AREAS

<u>DAY VISITOR AREAS</u>	<u>Managed</u>	<u>Rating</u>	<u>Pets</u>	<u>Google Co-ordinates</u>
Alexandra Rotary Park	Shire	☀️☀️☀️☀️☀️	Yes	S37.190160, E145.708540
Buxton Recreation Reserve	Shire	☀️☀️☀️☀️☀️	Yes	S37.428370, E145.704110
Eildon Pondage Lions BBQ Area	Shire	☀️☀️☀️☀️☀️	Yes	S37.236270, E145.907750
Gough's Bay BBQ Area	Shire	☀️☀️☀️☀️☀️	Yes	S37.182151, E146.067190
Jamieson River Reserve	Shire	☀️☀️☀️☀️☀️	Yes	S37.302580, E146.141530
Marysville: Gallipoli Park	Shire	☀️☀️☀️☀️☀️	Yes	S37.512770, E145.749510
Taggerty: (Acheron River)	Shire	☀️☀️☀️☀️☀️	Yes	S37.322093, E145.711635
Taggerty: (Little River)	Shire	☀️☀️☀️☀️☀️	Yes	S37.324156, E145.712260
Taggerty: The Village Park	Shire	☀️☀️☀️☀️☀️	Yes	S37.321538, E145.712060
Yea Railway Station	Shire	☀️☀️☀️☀️☀️	Yes	S37.213420, E145.428000
Yea Wetlands	Shire	☀️☀️☀️☀️☀️	No	S37.209630, E145.431480
CRSP: Sugarloaf	Parks	☀️☀️☀️☀️☀️	No	S37.419585, E145.759424
LENP: Forsyth	Parks	☀️☀️☀️☀️☀️	No	S37.180030, E145.847200
LENP: Herb Fitzroy	Parks	☀️☀️☀️☀️☀️	No	S37.179210, E145.850100
MSP: Keppel Hut	DELWP	☀️☀️☀️☀️☀️	Yes	S37.460320, E145.851100
MSR: Suspension Bridge	DELWP	☀️☀️☀️☀️☀️	No	S37.388990, E145.552600
MSR: Murrindindi Cascades	DELWP	☀️☀️☀️☀️☀️	No	S37.459781, E145.572157
Mansfield Bracks Bridge Reserve	Shire	☀️☀️☀️☀️☀️	Yes	S37.169220, E146.060690
Robb's Run	Shire	☀️☀️☀️☀️	Yes	S37.242560, E145.906180
Skipworth Reserve & Camp Area	DELWP	☀️☀️☀️☀️	Yes	S37.346155, E146.142837
Tumbling Waters	Shire	☀️☀️☀️☀️	Yes	S37.278180, E145.799840
Jerusalem Creek (north)	Shire	☀️☀️☀️	No	S37.260175, E145.964306
Jerusalem Creek (south)	Shire	☀️☀️☀️	No	S37.279566, E145.970311
Lady Talbot Drive Picnic 1	DELWP	☀️☀️☀️	Yes	S37.503330, E145.771570
Lady Talbot Drive Picnic 2	DELWP	☀️☀️☀️	Yes	S37.504670, E145.774970
Marysville Vic Oak	DELWP	☀️☀️☀️	Yes	S37.486227, E145.755473



# DISTRICT

## CAMP SITES



CAMP SITES	Managed	Rating	Pets	Google Co-ordinates
Alexandra Brookes Cutting Reserve	DELWP		No	S37.189840, E145.672340
Jerusalem Creek	Parks		No	S37.274800, E145.969150

### CATHEDRAL RANGE STATE PARK:

Cooks Mill	Parks		No	S37.378970, E145.760540
Ned's Gully	Parks		No	S37.355920, E145.752960
Farmyard (trackhead)	Parks		No	S37.383560, E145.744140
Farmyard (campground)	Parks		No	S37.387746, E145.741221

### JAMIESON STATE FOREST:

Skipworth Reserve	Parks		No	S37.346155, E146.142837
-------------------	-------	--	----	-------------------------

### LAKE EILDON NATIONAL PARK:

Lakeside (Fraser Block)	Parks		No	S37.179290, E145.860210
Candlebark (Fraser Block)	Parks		No	S37.176810, E145.840430
Devils Cove (Fraser Block)	Parks		No	S37.173320, E145.839360
Mountaineer Creek	Parks		No	S37.137380, E145.855770

### MARYSVILLE STATE FOREST:

Anderson Mill	DELWP		Yes	S37.542557, E145.736493
---------------	-------	--	-----	-------------------------

### MURRINDINDI SCENIC RESERVE:





















MSR: Blackwood Camp	DELWP		No	S37.389790, E145.553550
MSR: Cassinia Camp	DELWP		No	S37.391030, E145.553610
MSR: SEC Camp	DELWP		No	S37.394930, E145.557770
MSR: Water Gauge Camp	DELWP		No	S37.415190, E145.564340
MSR: Ferns Camp	DELWP		No	S37.425270, E145.567890

**BACK TO THE START**































# DISTRICT CAMP SITES



## RUBICON STATE FOREST:

RSF: Keppel Creek	DELWP	    	Yes	S37.447777, E145.753682
RSF: Kendall's	DELWP	    	Yes	S37.309990, E145.850610
RSF: The Boys	DELWP	    	Yes	S37.302660, E145.845570
RSF: Tin Hut	DELWP	    	Yes	S37.323920, E145.862370

## BIG RIVER STATE FOREST:

Big Bend	DELWP	    	Yes	S37.366540, E146.056560
Bulldog Flat	DELWP	    	Yes	S37.352360, E146.064020
Burnt Bridge	DELWP	    	Yes	S37.347960, E146.062097
Jim Bullock	DELWP	    	Yes	S37.369880, E146.057280
Taponga	DELWP	    	Yes	S37.369880, E146.058010
The Pines	DELWP	    	Yes	S37.357630, E146.062000



[www.findacamp.com.au](http://www.findacamp.com.au)







## BACK TO THE START



# DISTRICT

## PARKS AND GARDENS

<u>PARKS &amp; GARDENS</u>	<u>Managed</u>	<u>Rating</u>	<u>Pets</u>	<u>Google Co-ordinates</u>
Gallipoli Park, Marysville	Shire		Yes	S37.510264, E145.748534
Jack Shiel Garden, Alexandra	Shire		Yes	S37.190580, E145.710000
Leckie Park, Alexandra	Shire		Yes	S37.188049, E145.710272
Rotary Park	Shire		Yes	S37.190160, E145.708540
Gum Tree Gully Reserve	Shire		Yes	S37.229577, E145.911006
Mount Pleasant Reserve	Parks		No	S37.202500, E145.713472
Tumbling Waters	Shire		Yes	S37.278180, E145.799840
Meetings of Waters (Marysville)	Parks		No	S37.488820, E145.836330
Meetings of Waters (Buxton)	Shire		No	S37.417630, E145.699500

<u>PLAYGROUNDS</u>	<u>Managed</u>	<u>Rating</u>	<u>Pets</u>	<u>Google Co-ordinates</u>
Buxton Recreation Reserve	Shire		Yes	S37.426309, E145.705875
Kin Playground, Marysville	Shire		Yes	S37.510264, E145.748534
Leckie Park, Alexandra	Shire		Yes	S37.188049, E145.710272
Rotary Park	Shire		Yes	S37.190160, E145.708540
Paynes Park	Shire		Yes	S37.195620, E145.709370
Gum Tree Gully Park	Shire		Yes	S37.229577, E145.911006

**B A C K   T O   T H E   S T A R T**

# DISTRICT RESERVES

RESERVES	Managed	Rating	Pets	Google Co-ordinates
Buxton Recreation Reserve	Shire		Yes	S37.426309, E145.705875
Marysville Gallipoli Park	Shire		Yes	S37.510264, E145.748534
Marysville Beauty Spot	DELWP		Yes	S37.514632, E145.747356
Wirrawilla Rainforest Walk	DELWP		Yes	S37.528396, E145.519427
Ruffy Recreation Reserve	Shire		Yes	S36.967710, E145.514770
Yea Wetlands	Shire		No	S37.209630, E145.431480
Alexandra McKenzie Reserve	Parks		No	S37.202500, E145.713472
Alexandra Bushland Reserve	Parks		No	S37.204795, E145.718509
Buxton Silver Gum Reserve	Parks		No	S37.449800, E145.694509
Cathkin Rail Reserve	Shire		Yes	S37.149217, E145.585860
Fawcett Bushland Reserve				S37.166353, E145.687013
Gobur Nature Conservation Reserve	Parks		No	S37.022462, E145.577259
Gobur Burge Family Reserve	Parks		No	S37.024193, E145.653623
Ruffy Boat Hole Reserve	Shire		Yes	S36.991865, E145.500364
Yarck Flora Reserve	Parks		No	S37.066561, E145.587740

NATIONAL PARKS & FORESTS	Managed	Rating		Google Co-ordinates
Big River State Forest	DELWP		Yes	S37.344096, E146.070256
Black Range State Forest	DELWP		Yes	S37.380106, E145.615519
Cathedral Range State Park	Parks		No	S37.387852, E145.746554
Lake Eildon National Park	Parks		No	S37.181168, E145.843874
Marysville State Forest	DELWP		Yes	S37.487656, E145.798684
Murrindindi Scenic Reserve	Parks		No	S37.388981, E145.552540
Rubicon State Forest	DELWP		Yes	S37.385981, E145.869884
Toolangi State Forest	DELWP		Yes	S37.470402, E145.513651

B A C K T O T H E S T A R T



# HISTORIC GENERAL

GENERAL HISTORIC	Managed	Rating	Pets	Google Co-ordinates
Alexandra Timber Tramway & Museum	Private	☀️☀️☀️☀️☀️	Yes	S37.185151, E145.713890
Cheviot Railway Tunnel	Shire	☀️☀️☀️☀️☀️	Yes	S37.209140, E145.498950
Acheron Breakaway Trestle Bridge	Shire	☀️☀️☀️☀️☀️	Yes	S37.240203, E145.710745
Marysville The Big Culvert	Parks	☀️☀️☀️☀️☀️	No	S37.558790, E145.873660
Stone's Outstation (Aird Inlet, LENP)	Parks	☀️☀️☀️☀️☀️	No	S37.144217, E145.843650
Stone's Outstation Stockyard	Parks	☀️☀️☀️☀️☀️	No	S37.143876, E145.842344
Alexandra Steels Creek Culvert	Shire	☀️☀️☀️☀️	Yes	S37.204719, E145.797520
Baragwanathia fossil site, Yea	Shire	☀️☀️☀️☀️	Yes	S37.220348, E145.448920
Caveat Catholic Church (roadside view)	Private	☀️☀️☀️☀️	Yes	S37.055580, E145.511230
Dove Cottage, Alexandra	Shire	☀️☀️☀️☀️	Yes	S37.190260, E145.709129
Highlands Stone Circle	Shire	☀️☀️☀️☀️	Yes	S37.091540, E145.406940
Lake Mountain ruins & boiler	Parks	☀️☀️☀️☀️	No	S37.509436, E145.871592
Princess Alexandra Statue	Shire	☀️☀️☀️☀️	Yes	S37.190580, E145.710000
Cambarville Township	Parks	☀️☀️☀️	No	S37.558920, E145.887070
Also the start of the Big Tree walk				
Fawcett Hall	Shire	☀️☀️☀️	Yes	S37.1117300, E145.701880
Torbeck Station (former site)	DELWP	☀️☀️☀️	Yes	S37.3716610, E146.016108

# HERITAGE BRIDGES

<u>HISTORIC BRIDGES</u>	<u>Managed</u>	<u>Rating</u>	<u>Pets</u>	<u>Google Co-ordinates</u>
<b>Acheron: Breakaway Bridge</b> <i>One of two functioning wooden trestle bridges left over the Goulburn River</i>	Shire			S37.239730, E145.710950
<b>Marysville The Big Culvert</b> <i>Historic culvert</i>	Parks		No	S37.558790, E145.873660
<b>Eildon Culvert</b> <i>Districts longest culvert (56 metres)</i>	Shire		Yes	S37.230306, E145.931083
<b>Eildon Silver Bridge</b>	Shire		Yes	S37.229577, E145.911006
<b>Alexandra Steels Creek Culvert</b> <i>Historic culvert</i>	Shire		Yes	S37.204719, E145.797520
<b>Yea Ghin Ghin bridge</b> <i>Replaced July 2015 with new bridge</i>	Shire		Yes	S37.181500, E145.368991
<b>Alexandra: Eglinton Railway Bridge</b> <i>Historic rail bridge now used for the Great Victorian Rail Trail</i>	Shire		Yes	S37.173000, E145.703800
<b>Cathkin Cremona Bridge</b> <i>Collapsing concrete bridge designed by Sir John Monash</i>	Shire		Yes	S37.159650, E145.584160
<b>Marysville: Trestle Bridge</b> <i>Former timber tramway bridge (rebuilt numerous times including 2012)</i>	DELWP		Yes	S37.501319, E145.759824
<b>Spring Creek: Historic Trestle Bridge</b> <i>A small wooden trestle bridge located at the Fawcett Hall</i>	Shire		Yes	S37.150380, E145.598180
<b><u>RUBICON STATE FOREST:</u></b>				
<b>15000 Syphon Trestle Bridge</b> <i>Can be driven too</i>	DELWP			S37.371440, E145.863620
<b>Beech Creek Trestle Bridge</b> <i>20 minute walk to bridge</i>	DELWP			S37.378030, E145.861980
<b>Lubra Creek Trestle Bridge</b> <i>30 minute walk to bridge</i>	DELWP			S37.387320, E145.863950
<b>Royston Trestle Bridge</b> <i>Can be seen from roadway</i>	DELWP			S37.373220, E145.863520



# RUBICON HERITAGE AREA

RUBICON	Managed	Rating	Pets	Google Co-ordinates
<b>15000 Siphon Trestle Bridge</b>	DELWP	☀️☀️☀️☀️☀️		S37.371202, E145.863633
<b>Royston Dam</b> (10 min walk)	AGL	☀️☀️☀️☀️☀️		S37.376373, E145.881313
<b>Rubicon Dam</b> (45 min walk)	AGL	☀️☀️☀️☀️☀️		S37.391380, E145.850370
<b>Rubicon Dam</b>	AGL	☀️☀️☀️☀️☀️		S37.406642, E145.854639
<i>Coup entrance Quartz Creek Rd</i>				
<b>Beech Creek Trestle Bridge</b> (25 min walk)	DELWP	☀️☀️☀️☀️☀️		S37.378030, E145.861980
<b>Lubra Creek Trestle Bridge</b> (35 min walk)	DELWP	☀️☀️☀️☀️☀️		S37.387320, E145.863950
<b>Barnewall Lea Switchback gear</b>	DELWP	☀️☀️☀️☀️☀️		S37.326588, E145.872222
<i>Second switchback further uphill at hairpin bend and pushed over edge by grader 2013. Rail visible in bush.</i>				
<b>Elephant Rock</b>	DELWP	☀️☀️☀️☀️		S37.339080, E145.866122
<b>Rubicon Falls</b>	DELWP	☀️☀️☀️☀️		S37.340056, E145.851750
<b>Royston House &amp; SEC mill</b>	DELWP	☀️☀️☀️☀️		S37.372765, E145.863067
<b>Pine Track Boiler &amp; cable gear</b>	DELWP	☀️☀️☀️☀️		S37.372370, E145.826280
<b>Morris Lookout</b>	DELWP	☀️☀️☀️		S37.290691, E145.863156
<b>Royston Power Station &amp; Trestle Bridge</b>	AGL	☀️☀️☀️		S37.373220, E145.863520
<b>Upper Rubicon Falls Dam</b>	AGL	☀️☀️☀️		S37.343030, E145.850270
<b>Rubicon Falls Power Station</b>	AGL	☀️☀️☀️		S37.339910, E145.851530
<b>Rubicon Power Station</b>	AGL	☀️☀️☀️		S37.327130, E145.860350
<b>Lower Rubicon Power Station</b>	AGL	☀️☀️☀️		S37.302660, E145.845570
<b>No1 Mill Relics</b>	DELWP	☀️☀️		S37.375114, E145.863879
<b>No5 Mill Relics</b>	DELWP	☀️☀️		S37.411958, E145.892601
<b>No5 Mill Track</b> (Royston Rd)	DELWP	☀️☀️		S37.410366, E145.882955

# DISTRICT MEMORIALS

MEMORIALS	Managed	Rating	Pets	Google Co-ordinates
<b><u>HUME &amp; HOVELL:</u></b>				
<b>Barjarg Hume &amp; Hovell</b> <i>Hidden in trees, very tall</i>	Shire		Yes	S36.927118, E146.001260
<b>Bonnie Doon Hume &amp; Hovell</b> <i>Beside road at cnr Growlers Gully Rd (beside road 6 km east of Merton or 9km west of Bonnie Doon)</i>	Shire		Yes	S37.013039, E145.756431
<b>Euroa Hume &amp; Hovell</b> <i>Nice condition, on the river at bridge.</i>	Shire		Yes	S36.754049, E145.574963
<b>Seymour Hume &amp; Hovell</b> <i>Unknown at this time</i>				
<b>Strath Creek Hume &amp; Hovell</b> <i>West side of road - 200 m south of hotel</i>	Shire		Yes	S37.240109, E145.216848
<b>Yarck Hume &amp; Hovell</b>	Shire		Yes	S37.101621, E145.616850
<b>Yea Hume &amp; Hovell</b> <i>On medium strip near bowling green</i>	Shire		Yes	S37.212374, E145.425116

## **ANIS & GEORGE BILLS TROUGHS:**

<b>Alexandra Bills Trough</b>	Shire		Yes	S37.194339, E145.709199
<b>Yea Bills trough</b>	Shire		Yes	S37.212374, E145.425116

## **BUSHFIRE MEMORIALS:**

<b>Strath Creek Bushfire Memorial</b>	Shire		Yes	S37.278030, E145.163280
<b>Marysville Bruno Torfs Memorial</b>	Shire		Yes	S37.509796, E145.748398






## **WAR MEMORIALS:**

<b>Alexandra</b>	Shire		Yes	S37.188755, E145.710153
<b>Eildon</b>	Shire		Yes	S37.232817, E145.909165
<b>Bonnie Doon</b>	Shire		Yes	S37.026097, E145.854560
<b>Jamieson</b>	Shire		Yes	S37.302578, E146.138502
<b>Marysville</b>	Shire		Yes	S37.509568, E145.748669
<b>Yea</b>	Shire		Yes	S37.212416, E145.424820
<b>Yarck</b>	Shire		Yes	S37.101337, E145.617100

**B A C K T O T H E S T A R T**



# DISTRICT MEMORIALS

<u>MISCELLANEOUS</u>	<u>Managed</u>	<u>Rating</u>	<u>Pets</u>	<u>Google Co-ordinates</u>
<b>Avro Anson crash memorial site</b> <i>Avro Anson Memorial Track Carpark</i>	<i>DELWP</i>		Yes	S37.351379, E145.939572 S37.344333, E145.931367
<b>Gobur Miners &amp; Settlers Bell Memorial</b>	<i>Shire</i>		Yes	S37.013663, E145.609450
<b>Highlands Stone Circle</b> <i>Circle of rocks for pioneers (near primary school)</i>	<i>Shire</i>		Yes	S37.091524, E145.406391
<b>Ruffy Rosehill Pioneer Memorial</b>	<i>Private</i>		Yes	S36.961661, E145.518346
<b>Wilks Creek School Memorial Plaque</b>	<i>DELWP</i>		Yes	S37.542959, E145.733728

**B A C K   T O   T H E   S T A R T**

# DISTRICT CEMETERIES

<u>MISCELLANEOUS</u>	<u>Managed</u>	<u>Rating</u>	<u>Pets</u>	<u>Google Co-ordinates</u>
<b>Alexandra Cemetery</b>	<i>Shire</i>		Yes	S37.188732, E145.701477
<b>Bonnie Doon Cemetery</b>	<i>Shire</i>		Yes	S37.025052, E145.859921
<b>Cathkin Cemetery</b>	<i>Shire</i>		Yes	S37.150651, E145.599699
<b>Eildon Cemetery</b>	<i>Shire</i>		Yes	S37.233465, E145.925110
<b>Enochs Point Cemetery</b>	<i>Mansfield</i>		Yes	S37.416467, E146.096711
- Trailhead (walk 150 m up the ridge)				S37.417314, E146.095781
<b>Gobur Cemetery</b>	<i>Shire</i>		Yes	S37.024312, E145.610655
<b>Jameson Cemetery</b>	<i>Shire</i>		Yes	S37.300975, E146.150052
<b>Marysville Cemetery</b>	<i>Shire</i>		Yes	S37.519446, E145.738008
<b>Merton Cemetery</b>	<i>Shire</i>		Yes	S36.980752, E145.706023
<b>Woods Point Cemetery</b>	<i>Shire</i>		Yes	S37.572443, E146.257166
<b>Yarck Cemetery</b>	<i>Shire</i>		Yes	S37.101985, E145.624061
<b>Yea Cemetery</b>	<i>Shire</i>		Yes	S37.222357, E145.429283

**B A C K   T O   T H E   S T A R T**









# DISTRICT

## FISHING SPOTS

FISHING SPOTS	Managed	Rating	Pets	Google Co-ordinates
1 Brookes Cutting Reserve		☀☀☀☀☀	No	S37.189840, E145.672340
2 UT Creek Mouth		☀☀☀☀☀	No	S37.194311, E145.679524
3 Goulburn River Bridge (Riversdale)	VicRoads	☀☀☀☀☀	No	S37.199737, E145.684277
4 Acheron Confluence		☀☀☀☀☀	No	S37.244003, E145.707928
5 McMartins Lane		☀☀☀☀☀	No	S37.231727, E145.744933
6 Gilmore's Bridge	VicRoads	☀☀☀☀☀	No	S37.239978, E145.769203
7 Christies Road		☀☀☀☀☀	No	S37.253437, E145.769004
8 Thornton Beach		☀☀☀☀☀	No	S37.251179, E145.798986
9 Tumbling Waters	Shire	☀☀☀☀☀	No	S37.278033, E145.799860
10 Rubicon Road		☀☀☀☀☀	No	S37.283562, E145.802471
11 Back Eildon Road		☀☀☀☀☀	No	S37.252519, E145.824175
12 Walnut's Reserve		☀☀☀☀☀	No	S37.263548, E145.843646
13 Point Hill Reserve		☀☀☀☀☀	No	S37.258356, E145.851529
14 S Bend		☀☀☀☀☀	No	S37.263565, E145.843643
15 Eildon Pondage		☀☀☀☀☀	No	S37.242604, E145.906130
16 Ridds Road Reserve		☀☀☀☀☀	No	S37.160158, E145.580329
17 Molesworth Recreation Reserve		☀☀☀☀☀	No	S37.160614, E145.537797
18 Killingsworth Road Reserve		☀☀☀☀☀	No	S37.163980, E145.425887
19 Ghin Ghin Bridge		☀☀☀☀☀	No	S37.181485, E145.368982

BACK TO THE START

# DISTRICT HUTS

<u>MISCELLANEOUS</u>	<u>Managed</u>	<u>Rating</u>	<u>Pets</u>	<u>Google Co-ordinates</u>
Craig's Hut	DELWP		Yes	S37.108854, E146.531863
Keppel Hut & Visitor Area	DELWP		Yes	S37.460360, E145.851140
Mt Terrible Hut	DELWP		Yes	S37.394961, E146.140123
Ryans Spur Hut	DELWP		Yes	S37.499934, E146.141846
Stone Outstation	Parks		No	S37.144221, E145.843639
- Stockyards				S37.143971, E145.842611
15 Mile Hut	N/A		Yes	S37.452980, E146.006960

**B A C K T O T H E S T A R T**



# DISTRICT NATURE

<u>MISCELLANEOUS</u>	<u>Managed</u>	<u>Rating</u>	<u>Pets</u>	<u>Google Co-ordinates</u>
Rubicon Little River Rainforest Area	DELWP		Yes	S37.390875, E145.809140
Sugarloaf peak	Parks		No	S37.408195, E145.753239
Mt Torbreck Summit	DELWP		Yes	S37.359260, E145.936840
- Barnewall Plains walk start			Yes	S37.359241, E145.926895
Alexandra Canyon			No	S37.190833, E145.670028
Mitre Rock (roadside view)	Private		N/A	S36.981163, E145.476652

B A C K T O T H E S T A R T

# DISTRICT

# MAIN WALKS

STARTING POINTS	Managed	Rating	Pets	Google Co-ordinates
Alexandra old cutting walk	Shire	☀️☀️☀️☀️☀️	Yes	S37.187033, E145.706248
Buxton township walk	Shire	☀️☀️☀️☀️☀️	Yes	S37.426309, E145.705875

## RUBICON STATE FOREST:

RSF: Rubicon River Walk	DELWP	☀️☀️☀️☀️☀️	Yes	S37.309990, E145.850610
RSF: Rubicon Cicada Track	DELWP	☀️☀️☀️☀️☀️	Yes	S37.309990, E145.850610

## LAKE EILDON NATIONAL PARK: (*Fraser Block Nature Walks Brochure*)

LENP: Candlebark Nature Walk	Parks	☀️☀️☀️☀️☀️	No	S37.176294, E145.838784
LENP: Perfect Cure Creek Nature Walk	Parks	☀️☀️☀️☀️☀️	No	S37.169230, E145.840436
LENP: Point Cook	Parks	☀️☀️☀️☀️☀️	No	S37.169084, E145.849863
LENP: Point Mibus	Parks	☀️☀️☀️☀️☀️	No	S37.177104, E145.863010
LENP: Estate Spur	Parks	☀️☀️☀️☀️☀️	No	S37.177895, E145.863009
LENP: Blowhard Track	Parks	☀️☀️☀️☀️☀️	No	S37.169230, E145.840436

## MARYSVILLE:

Beauty Spot	DELWP	☀️☀️☀️☀️☀️	Yes	S37.514632, E145.747356
Meeting of the Waters	Parks	☀️☀️☀️☀️☀️	No	S37.482500, E145.831164
Red Hill Trail	Parks	☀️☀️☀️☀️☀️	No	S37.508200, E145.748827
The Beeches	Parks	☀️☀️☀️☀️☀️	No	S37.481198, E145.827323
Tree Fern Gully to Steavenson Falls	Parks	☀️☀️☀️☀️☀️	No	S37.510826, E145.750052
Trestle Bridge / Taggerty River	DELWP	☀️☀️☀️☀️	Yes	S37.501319, E145.759824

## CATHEDRAL RANGES STATE PARK: (*Cathedral Walks Brochure*)

Cathedral Peak via Ned's Saddle	Parks	☀️☀️☀️☀️☀️	No	S37.355920, E145.752960
The Cathedral Circuit	Parks	☀️☀️☀️☀️☀️	No	S37.355920, E145.752960
Little Cathedral Track	Parks	☀️☀️☀️☀️☀️	No	S37.355920, E145.752960
Ned's Peak	Parks	☀️☀️☀️☀️☀️	No	S37.355920, E145.752960
Cooks Mill to The Farmyard	Parks	☀️☀️☀️☀️☀️	No	S37.378970, E145.760540
North Jawbone Peak	Parks	☀️☀️☀️☀️☀️	No	S37.381696, E145.749973
South Jawbone Peak	Parks	☀️☀️☀️☀️☀️	No	S37.381696, E145.749973
Sugarloaf Peak (Canyon Track)	Parks	☀️☀️☀️☀️☀️	No	S37.419585, E145.759424
Sugarloaf Peak (Wells Cave Track)	Parks	☀️☀️☀️☀️☀️	No	S37.419585, E145.759424

# B A C K T O T H E S T A R T



# MISCELLANEOUS



MISCELLANEOUS	Managed	Rating	Pets	Google Co-ordinates
Mt Terrible Fire Tower	DELWP		Yes	S37.394692, E146.139285
St Ronan's Well	VicRoads		Yes	S37.584610, E145.635230
Toombullup Rocks	DELWP		Yes	S36.784294, E146.233947
Eildon Upper Pondage area <i>Near the bottom of the spillway</i>				S37.230410, E145.923780
Warburton California Redwood Stand	DELWP			S37.719771, E145.752382
James Robert Crooke Memorial	VicRoads		Yes	S37.584108, E145.634876
Mount Pinniger Trig Point	Parks		No	S37.238190, E145.957990
Wallaby Bay Day Visitor Area <i>Start of a 9.7 km walk to <u>Stones Outstation</u></i>	Parks		No	S37.169220, E145.849950



*Artworkz*  
*Serving the Community*