

WATERFALLS



STEAVENSON

SNOBS CREEK

KEPPEL

CORA LYNN

RUBICON

STRATH CREEK

WILHELMINA

MURRINDINDI

PHANTOM

GOORAM

JACKS

CUMBERLAND

PARADISE

DANDONGADALE

BINDAREE

MASONS

WOMBELANO

GET UP GET OUT GET EXPLORING

WATERFALLS eBOOK

Freely produced by Artworkz volunteers
Special thanks to Victorian Waterfall expert Travis Easton



This eBook, and all associated downloads, links, maps, photographs, illustrations and all information contained therein are provided in a draft form. They are produced by amateurs and rely on community input for improvement.

All maps are provided as points of reference only and must always be cross-referenced with official maps and documentation before travelling. All maps are not-to-scale.

All GPS coordinates are provided as points of reference only, and must always be cross-referenced with official maps and documentation before travelling. The supplied GPS coordinates must never be solely relied upon.

You can search this eBook using your search feature

Last updated: 27 September 2022

Artworkz, serving our community

MARYSVILLE

STEAVENTSON FALLS



BACK TO THE START

STEAVENSON FALLS

Drop:	85 m
View rating:	☼☼☼☼☼
Site rating:	☼☼☼☼☼
Area:	Steavenson Falls Scenic Reserve
Features:	Car park, toilet, viewing platforms
Notes:	Parking fee




Steavenson Falls is the most significant and spectacular waterfall in the Marysville District. The first track to Steavenson Falls was cut through the bush in 1866, leading to Steavenson Falls quickly becoming a popular attraction for locals and tourists visiting the area from Melbourne. Steavenson Falls and Steavenson River are named after Surveyor John Steavenson, who worked in the area in 1862 as part of the road project from Melbourne to Woods Point. Marysville was established in 1863 and reportedly named after John Steavenson's wife Mary, but this is not confirmed and conflicting evidence exists.

You can drive, ride or walk the track from Marysville to Steavenson Falls. Once there, you can view the Falls from platforms located on each side of the river as well as from the footbridge located 100 metres downstream. A viewing platform at the very top of the Falls offers an excellent view of the valley and river below. The walk to the top viewing platform takes around 30 minutes and is of moderate grade. Further downstream is a small hydro electric generator that supplies the flood lighting for the Falls at night. An information board explains how this works, and you can view the generator through an observation window. The car park area is sealed and includes the Little Steavenson Falls, modern toilet facilities, a large viewing platform overhanging the valley and interpretative signage.



Park:	Marysville State Forest
Managed:	DELWP
Phone:	1800 122 969 or 13 11 86
Web:	delwp.vic.gov.au
GPS:	S37.529174, E145.772094



BACK TO THE START

SNOBS CREEK


SNOBS CREEK FALLS



BACK TO THE START

SNObs CREEK

LOWER SNOBS CREEK FALLS



Once known as Niagra Falls,
this section of the Falls is now
inaccessible after the loss of the
track following the 1969 bushfires

BACK TO THE START


SNOBS CREEK FALLS

Drop: 72 m
View rating: ☼☼☼☼☼
Site rating: ☼☼☼☼☼
Area: Snobs Creek Wildlife Reserve
Features: Small car park, hand rails on paths
Notes: Gravel road




In the late 1800s Snobs Creek Falls were known as Niagara Falls and was considered Alexandra's most substantial tourist attraction. It later became known as Snobs Creek Falls. Access to the spectacular bottom falls was lost when the track that followed the river up to the falls became overgrown, and the stairs leading from the bottom to the top of the falls was also lost to the bush. It is believed that the name 'Snobs' related to a West Indian boot maker 'Black' Brook, who ran a business and lived on the creek. The Falls are divided into the Cascades (200 m above the main Falls) and the Upper Falls (steel platform) and Lower Falls (not accessible). One set of stairs leads from the carpark to the Cascades and another leads from the carpark to the Upper Falls steel viewing platform.

The viewing platform was opened in 2012 and provides views from the top of the Upper Falls. At this time the access track to a viewing area previously located just below the upper falls was removed after being damaged in the 2010 Fathers Day Flood event. The current pathways are of good grade, take only a few minutes to walk, and have hand rails. Snobs Creek Falls is located 5.7 km south of the intersection of the Goulburn Valley Highway and Snobs Creek Road. The road is sealed for the first 3.5 km and the gravel road beyond that point is of good grade. It can be slippery in the wet.




Park: Rubicon State Forest
Managed: DELWP
Phone: 1800 122 969 or 13 11 86
Web: delwp.vic.gov.au
GPS: S37.304033, E145.888201



MARYSVILLE

KEPPEL FALLS



BACK TO THE START



KEPPEL FALLS

Drop: 24 m
View rating: ☼☼☼☼☼
Site rating: ☼☼☼☼☼
Area: Keppel Falls Scenic Reserve
Features: Small car park
Notes: Gravel road



Keppel Falls is named after the Keppel family who were pioneers in the Marysville area. It is one of the more spectacular waterfalls in the District, though is better described as a long cascade than a waterfall. The water rolls over several sections of granite rock, feeding the beautiful Taggerty River below. These Falls are magnificent after heavy rain, though are still rewarding in the drier months. The walk to the Falls is picturesque all-year-round. The viewing platform at the Falls extends out over the small river giving the visitor a fantastic view upstream and downstream. The river is also photographic and we recommend taking a camera with you.

The walking track is of medium grade and mostly follows the river up to the Falls. The walk includes a picturesque small bridge as well as some large granite boulders beside the track which add to the enjoyment of the walk. The walking path winds around the hills for about 1 km before it leaves you at the viewing platform. A viewing area on Lady Talbot Drive gives a distant view of the Falls (below left). Other locations that share the Keppel name include: Keppel Hut, Keppel Lookout and the historic Keppel Hotel which once stood in Marysville. Check with the Marysville Visitor Information Centre to make sure Lady Talbot Drive is open before travelling.



Park: Marysville State Forest
Managed: Parks Victoria
Phone: 13 19 63
Web: parkweb.vic.gov.au
GPS: S37.502296, E145.832196



BACK TO THE START

MARYSVILLE

CORA LYNN FALLS



BACK TO THE START




CORA LYNN FALLS

Drop:	8.6 m
View rating:	☼☼☼☼☼
Site rating:	☼☼☼☼☼
Area:	Yarra Ranges National Park
Features:	Small car park
Notes:	Gravel road

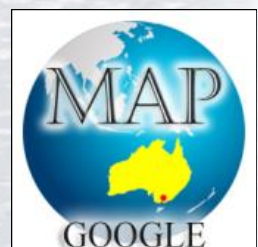


Cora Lynn Falls is a small yet beautiful cascading style waterfall located 20 minutes drive south of Marysville and near the former log mining township of Cambarville. While Cora Lynn is much smaller than both the Steavenson and the Keppel Falls, it remains a popular attraction. It is located on the Cumberland Walk circuit walk track which runs off the Woods Point Road, in the Yarra Ranges National Park. It is a ten minute walk along a medium grade track which leads from Cambarville Day Visitor Area.

Cambarville Day Visitor Area has picnic tables, an undercover picnic area and a public toilet. Cambarville is located 18 km south of Marysville on the Woods Point Road. It takes approximately 20 minutes to travel to the Cambarville carpark area from Marysville, though being an alpine road, times may vary depending on the conditions and time of year. Part of the walking track to Cora Lynn Falls follows the same alignment as the old Yarra Track, which was the original track from Melbourne to the goldfields of Woods Point, Gaffney's Creek and Jamieson during the 1860s gold rush. At that time, Victoria had the richest goldfield in the world and people from around the globe were travelling to Australia to seek riches. Many of those visiting the Victorian goldfields would have passed along this section of track and through this pristine Australian bushland.




Park:	Marysville State Forest
Managed:	Parks Victoria
Phone:	13 19 63
Web:	parkweb.vic.gov.au
GPS:	S37.559679, E145.877869



RUBICON

RUBICON FALLS



BACK TO THE START



RUBICON FALLS

Drop:	22 m
View rating:	☼☼☼☼☼
Site rating:	☼☼☼☼☼
Area:	Rubicon Historic Area
Features:	There are no features at this site
Notes:	In 2016 the access gate was permanently closed



The Rubicon Falls is a medium sized waterfall that is viewable from a vantage point on a gravel road that runs around the valley above it. The waterfall is best viewed after a heavy rain, or in summer when the hydro scheme is turned off and water is no longer being diverted around the Falls. Normally, a portion of water is diverted around the Falls for power generation at the Falls hydro power station below it. The diversion is via a large metal pipe that begins above the Falls at the Falls Dam. The water is returned to the Rubicon River below the waterfall and Rubicon Falls Power Station.

Access to the Falls is via the public Rubicon Road, however a gate located at the Rubicon Power Station has been permanently closed to vehicles since 2016, due to major road slippage issues. All access to the Falls is therefore via foot along Rubicon Road. The Falls is located 3.8 km south west of the Rubicon Power Station. The power station is also known for being where the Haulage Pipeline ends. The road alignment follows the Rubicon River, and there are numerous locations along the road where you can gain picturesque views of the river below. The walk takes around one hour each way and the gravel track is of good grade and maintains a reasonably constant gradient.



Park:	Rubicon State Forest
Managed:	DELWP
Phone:	1800 122 969 or 13 11 86
Web:	delwp.vic.gov.au
GPS:	S37.339479, E145.851617



STRATH CREEK

STRATH CREEK FALLS



BACK TO THE START


STRATH CREEK FALLS

Drop:	56 m
View rating:	☀☀☀☀☀
Site rating:	☀☀☀☀☀
Area:	Strath Creek Falls Scenic Reserve
Features:	Carpark, viewing area, picnic tables and signage
Notes:	The gravel road down to the carpark is steep



Strath Creek Falls is one of our District's higher waterfalls, though generally has less water running over it when compared to other local waterfalls with larger catchment areas. Early artist Eugene Von Guérard visited the waterfall in 1862 and later produced an oil on canvas painting from the sketch he had made in his sketchbook. The sketch was made near the bottom of the valley and downstream of the Falls. The quality of Eugene's painting and his reputation as a world artist has ensured the Falls have commanded the public's attention ever since. Access to the bottom of the falls is no longer supported.

Today the Falls are viewed from a platform from where you see water cascading over rocks at the top of the Falls to the valley below. The water then continues to the north between steep cliffs that have been etched by nature. The Falls is located in the Mt Disappointment State Forest and is a 20 minute drive from the township of Strath Creek. Much of the drive to the Falls is on gravel road and the last 1 km to the Falls Carpark is steep and not suitable for caravans, buses and campervans. Extra care should be taken in the wetter months. The path from the carpark to the viewing platform is of a moderate grade and has a large number of steps. It is best to visit the waterfall in wetter months or after a soaking rain to ensure the best visual experience.



Park:	Marysville State Forest
Managed:	DELWP
Phone:	1800 122 969 or 13 11 86
Web:	delwp.vic.gov.au
GPS:	S37.307704, E145.189534



BACK TO THE START

YEA

WILHELMINA FALLS




BACK TO THE START

WILHELMINA FALLS

Drop:	73 m
View rating:	☀☀☀☀☀
Site rating:	☀☀☀☀☀
Area:	Murrindindi Scenic Reserve
Features:	Carpark, picnic tables
Notes:	The gravel road down to the carpark is steep

Wilhelmina Falls is an enormous cascade style waterfall and is the largest waterfall of its type in the District. Steel stairs beside the Falls give you access to the top and bottom of the Falls, yet offer few view of the Falls themselves. The best views of the Falls is considered by some as being from the viewing area at the bottom of the stairs. Wilhelmina Falls is located at the middle of the Murrindindi Reserve. A walking track from either the Water Gauge Campsite or the SEC Campsite will lead you to the Falls through beautiful pristine Australian bushland. The Falls are best after heavy rain.

Access to the Wilhelmina Falls can also be gained via a 20 minute walk down a track that begins at the established Jacksons Road carpark. To access this, turn into Jacksons road at the Ferns Campsite area. Visit the DELWP website for a detailed road map. The Murrindindi Scenic Reserve is a large area of Australian bushland, located at the northern end of the Toolangi State Forest. It is close to Melbourne and Yea, making it a great destination for a day trip or as a camping location. The camping and Day Visitor Areas facilities in the reserve are of a high standard and the undercover picnic tables help to make your visit to the area enjoyable at any time of year.



Park:	Murrindindi Scenic Reserve
Managed:	DELWP
Phone:	1800 122 969 or 13 11 86
Web:	delwp.vic.gov.au
GPS:	S37.400332, E145.573285



BACK TO THE START

YEA

MURRINDINDI CASCADES



BACK TO THE START



MURRINDINDI CASCADES

Drop: 17 m
View rating: ☀️☀️☀️☀️☀️
Site rating: ☀️☀️☀️☀️☀️
Area: Murrindindi Scenic Reserve
Features: Carpark, picnic tables
Notes: The gravel road down to the carpark is steep



The Murrindindi Cascades are a significant cascade style waterfall that is picturesque and photogenic. The cascades can be viewed from multiple locations as you descend the steel stairway that lead to the bottom platform. From here you can look back up at the cascades. They are located at the south end of the Murrindindi Scenic Reserve and a walking track commencing at the Murrindindi Cascades Day Visitor Area, guides the walker down beside the cascades. This is a very photogenic location and is helped by the lovely bushland that you walk through. The cascades are best after a soaking rain, though are worthy of a visit any time of year.

The main section of the cascades are also visible from the roadway, however this vantage point is partially blocked by trees. The Day Visitor Area facilities and the Car Park area of a high standard and help make this location one of the best cascades in the District. The Murrindindi Scenic Reserve is a large area of pristine Australian bushland, located at the northern end of the Toolangi State Forest. It is close to Melbourne and Yea, making it a great destination for a day trip or for camping.



Park: Murrindindi Scenic Reserve
Managed: DELWP
Phone: 1800 122 969 or 13 11 86
Web: delwp.vic.gov.au
GPS: S37.459592, E145.572215



BACK TO THE START

MARYSVILLE

PHANTOM FALLS



BACK TO THE START


PHANTOM FALLS

Drop:	35 m (Only a smaller portion is visible)
View rating:	☼☼☼☼☼
Site rating:	☼☼☼☼☼
Area:	Keppel Falls Scenic Reserve
Features:	Carpark, toilet, BBQ
Notes:	Great view from the bridge over the Taggerty River



Phantom Falls is a smaller waterfall with only part of the falls visible from the viewing area. It is more like a cascade than an actual waterfall since the water from Phantom Falls Creek cascades over large granite boulders instead of falling. The pathway to the Falls is 800 m and medium grade, taking the walker through pristine Australian bushland. If you take your time you can find a wide variety of flora and fauna. The viewing area at the Falls is located directly beside the Falls, ensuring a good viewing experience, however it also is restrictive to photographers when compared to other local waterfalls where the photographer can achieve wider lens angles.

The platform can be slippery when wet, so care needs to be taken. While the Falls are lovely at any time of year, they are most rewarding after a heavy rain. Spring is also a good time to visit the Falls as the melting snow higher in the range can create a beautiful cascade over the rocks. In Autumn the beach myrtle are colourful and help make the walk even more appealing. The Falls carpark is located 8.4 km from Marysville on Lady Talbot Drive. There is a toilet block and BBQ facilities at this location. Check with the Marysville Visitor Information Centre to make sure Lady Talbot Drive is open before travelling.



Park:	Marysville State Forest
Managed:	Parks Victoria
Phone:	13 19 63
Web:	parkweb.vic.gov.au
GPS:	S37.559679, E145.877869



BACK TO THE START

MERTON

GOORAM FALLS



BACK TO THE START


GOORAM FALLS

Drop: 3.1 m
View rating: ☼☼☼☼☼
Site rating: ☼☼☼☼☼
Area: Gooram Falls Reserve
Features: Carpark, toilet, Picnic table, BBQ
Notes: Beautiful walk down the river



The area around Gooram Falls is made up of a series of cascade style waterfalls spread over a length of around 300 m. The main waterfall is mid way between the established upper and lower carpark areas. The Falls is located in the Seven Creeks catchment area, which is also known for being home to the endangered Trout Cod. The Falls, which is most impressive after rain, is also a popular swimming spot during hotter summer months due to its deep granite rock pools. A picnic table and open fire BBQ area is located at the upper carpark area, while a toilet block is located 100 m below the lower carpark area.

The walk track between the upper and lower carpark areas is 800 m long and of medium grade. The main Falls is located roughly midway between the carparks. The pathway is of good grade, though be aware that there is currently no direct viewing area. You will need to leave the track and climb over rocks to access the Falls area. All care needs to be taken when moving over and around the large granite rocks. The area can be very slippery when wet and the pools can be deep and dangerous after heavy rains.



Park: Gooram Falls Reserve
Managed: Parks Victoria
Phone: 13 19 63
Web: parkweb.vic.gov.au
GPS: S37.559679, E145.877869



BACK TO THE START

MOLESWORTH

JACKS FALLS



BACK TO THE START

JACKS FALLS

Drop:	7.8 m
View rating:	☀️☀️☀️☀️☀️
Site rating:	☀️☀️☀️☀️☀️
Area:	Running Creek Streamside Reserve
Features:	There are not features at this site
Notes:	Walk down the Falls from the road



Jacks Falls is a moderate sized waterfall over granite boulders and is found on a small stream on the edge of the Highlands, in Central Victoria. The Falls is nestled deep in a small valley and the valley's walls are infused with large picturesque granite boulders. The Falls is located 9.3 km north of Molesworth on the Molesworth Dropmore Road on Reedy Creek. The area is not currently marked or signed. Running Creek, Reedy Creek and Crystal Creek are tributaries that enter upstream from the Falls. The walk from the roadside carpark area to the Falls is just 200 m, but due to the valley walls steepness, it is rated as hard grade. There is no established walking path, so you must make your way to the bottom of the Falls by walking west off the side of the roadside carpark and dropping directly to the creek before walking upstream for 100 m to the waterfall.

300 m below Jack's Falls is a smaller picturesque Cascade (5.5 m) and the start of the Granite Canyon, a 400 m canyon bounded on both sides by huge granite boulders. There are numerous other Cascades and Falls downstream that you can also walk too, though it requires bushwalking skills. Access to the bottom of the smaller Cascades is dangerous due to a lack of steps. Only experienced bushwalkers with correct footwear and clothing should attempt to walk below Jack's Falls.



Park:	Shire of Murrindindi
Managed:	Shire
Phone:	5772 0333
Web:	www.murrindindi.vic.gov.au
GPS:	S37.132857, E145.522739



BACK TO THE START

MARYSVILLE

CUMBERLAND FALLS



BACK TO THE START



CUMBERLAND FALLS

Drop: 80 m
View rating: ☼☼☼☼☼
Site rating: ☼☼☼☼☼
Area: Yarra Ranges National Park
Features: Small car park
Notes: Gravel road

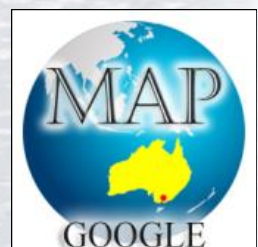


The Cumberland Falls is found along the Cumberland Walking Track at Cambarville, near Marysville on the Cumberland Creek (a tributary of Armstrong Creek). The Falls were once popular due to its location close to the timber mill township of Cambarville, though when milling ceased in 1971, the number of visitors to the area declined steeply and the falls have since become one of the districts least visited waterfalls. Being on a circuit walk, the falls do attract viewers who are partaking in the circuit walk which passed through pristine Australian bushland.

A Reserve, toilet, carpark and Day Visitor Area is located at the site of the historic Cambarville township. The Day Visitor Area includes an undercover picnic table located near the toilets and the start of the walk track to The Big Tree. Other local attractions that can be walked to from Cambarville include: Cora Lynn Falls, The Big Tree, The Culvert and the Sovereign View Lookout. This area also highlights one of our District's best example of a mature Mountain Ash Forest that has been protected from logging. The area is very cold and wet in winter months, and can be very hot in the summer months, so ensure you are dressed appropriately when walking in this area.



Park: Marysville State Park
Managed: Parks Victoria
Phone: 13 19 63
Web: parkweb.vic.gov.au
GPS: S37.563631, E145.879351



BACK TO THE START

WHITFIELD

PARADISE FALLS



BACK TO THE START

PARADISE FALLS

Drop: 31 m
View rating: ☼☼☼☼☼
Site rating: ☼☼☼☼☼
Area: Alpine National Park
Features: Carpark, toilet, Picnic table, BBQ
Notes: Beautiful walk down the river



Paradise Falls is a large waterfall on Stony Creek near Whitfield. It has a picturesque drop over large cliffs that are also home to the rare peregrine falcons. The waterfall is located 17.3 km from Whitfield and 12.1 km south east of Cheshunt on Paradise Falls Road. The walk from the roadside carpark area to the Falls is 100 m and of medium grade. There is an established walking path with steps. A viewing platform at the bottom of the Falls provides a side view of the Falls, which is magnificent when there is high flow in Stony Creek.

Views across to the King Valley provide extra reasons to travel to this location, and picnic tables and fire pits are located at the carpark area provided for those wishing to enjoy a picnic at this scenic location. Flora and fauna abound at this area, which is located in beautiful Australian bushland. This waterfall makes for a perfect daytrip from our area.

If visiting this Falls, it is also recommended that you consider visiting the smaller though impressive Little Paradise Falls located 1.8 km back towards Cheshunt.



Park: Marysville State Park
Managed: Parks Victoria
Phone: 13 19 63
Web: parkweb.vic.gov.au
GPS: S36.868288, E146.438739



WHITFIELD

LITTLE PARADISE FALLS



BACK TO THE START



LITTLE PARADISE FALLS

Drop: 24 m
View rating: ☀️☀️☀️☀️☀️
Site rating: ☀️☀️☀️☀️☀️
Area: Alpine National Park
Features: Picnic table
Notes: Walk down the Falls on a basic track

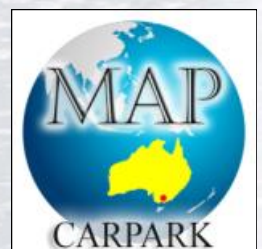


Little Paradise Falls has a smaller drop than its nearby big brother Paradise Falls which is a further 1.8 km west along Paradise Falls Road. Yet Little Paradise Falls still offers a substantial drop and is worthy of a visit. The Falls is located on Paradise Falls Road near Whitfield. The waterfall is 15.4 km from Whitfield and 10.8 km south east of Cheshunt on Paradise Falls Road. The walk from the roadside carpark area to the Falls is 100 m and of medium grade. There is a walking path to the Falls, though it is less established than the track at Paradise Falls. There is not viewing platform at the bottom of the Falls, so you are free to investigate the underneath of the Falls yourself.

A small 60 m track runs off Paradise Falls Road to the north taking you to a small area where you can park. An old picnic table is located at the carpark though there are no other facilities at the site. Flora and fauna abound at this area, which is located in beautiful Australian bushland. This waterfall makes for a perfect daytrip from our area and is best after a soaking rain. While visiting this waterfall, it is recommended you also visit the larger Paradise Falls.



Park: Marysville State Park
Managed: Parks Victoria
Phone: 13 19 63
Web: parkweb.vic.gov.au
GPS: S36.866836, E146.458083



BACK TO THE START

WHITFIELD

DANDONGADALE FALLS



BACK TO THE START

DANDONGADALE FALLS

Drop: 255 m
View rating: ☼☼☼☼☼
Site rating: ☼☼☼☼☼
Area: Alpine National Park
Features: No facilities, roadside view only
Notes: Beast after a heavy soaking rain



Dandongadale Falls is highly significant for Victoria as the highest waterfall in Victoria and the third highest in Australia. It is highly photographic during the wetter winter months and after a heavy soaking rain. The catchment area for the Falls is relatively small and as a result the Falls can disappear during the hotter drier months. When water is plentiful, three significant waterfalls form on the Cobbler Plateau, making it unlike anything else in Australia and the Southern Hemisphere. The right falls drops onto a large pool on a massive rock ledge, runs east into a cave, then appears almost directly under where it enters the pool, before falling to the valley below. The viewing area for the Falls is located 48 km from Cheshunt (4.8 km from Whitfield in the King Valley). The falls can only be viewed from a small roadside area, located along the narrow gravel track to Lake Cobbler. The small area can only accommodate three vehicles safely.

The first tier of Dandongadale Falls is the highest free falling drop in Victoria at 129 m. It is recommended that you take a camera with good zoom capabilities in order to best capture this attraction, as the plateau is a considerable distance from the roadside viewing area. This waterfall makes for a perfect daytrip from our area.



Park: Alpine National Park
Managed: Parks Victoria
Phone: 13 19 63
Web: parkweb.vic.gov.au
GPS: S37.041350, E146.628756



BACK TO THE START

MT STIRLING

BINDAREE FALLS



BACK TO THE START


BINDAREE FALLS

Drop: 95 m
View rating: ☀️☀️☀️☀️☀️
Site rating: ☀️☀️☀️☀️☀️
Area: Mansfield State Forest
Features: No facilities, roadside view only
Notes: Beast after a heavy soaking rain

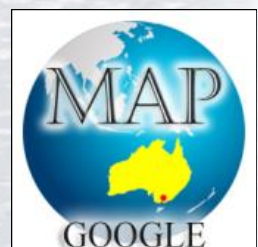


Bindaree Falls is a medium sized waterfall located on Bindaree Creek (also referred to as Falls Creek) in the Mansfield State Forest and is accessible from the Mount Stirling Circuit Road. A large roadside carpark area is located beside Bindaree Creek and a picnic table has been supplied for those wishing to stay a while. The roadside carpark area is well formed and includes a picnic table. When travelling the Mt Stirling Circuit Road in a clockwise direction, the turnoff to Bindaree Falls is located on the left, 10 km past the Craig's Hut turnoff. Once you have turned into Bindaree Road, travel a further 5 km to the Bindaree Carpark area.

Signage points the walker from the carpark area to the Bindaree Walk Track, a short medium grade 400 m uphill walk to the unique Falls viewing area. The viewing area is unique in that it is located behind the waterfall. Be careful as the steps down to the platform are constantly wet and slippery. The falls are best in the wetter winter months and especially after a soaking rain. The area is also rich in flora and fauna, making this an enjoyable location to explore.



Park: Marysville State Park
Managed: Parks Victoria
Phone: 13 19 63
Web: parkweb.vic.gov.au
GPS: S37.149583, E146.553806



BACK TO THE START

KINGLAKE

MASONS FALLS



BACK TO THE START



MASONS FALLS

Drop: 59 m
View rating: ☼☼☼☼☼
Site rating: ☼☼☼☼☼
Area: Kinglake National Park
Features: Carpark, signage, picnic tables, BBQ, toilets
Notes: Best after a heavy soaking rain




Masons Falls is a large waterfall located on Running Creek in the Kinglake National Park. The waterfall's main drop is 59 metres, though the overall drop is much higher, making it one of the larger falls in the area. Running Creek runs into Arthur's Creek, then Diamond Creek and eventually into the Yarra River, before entering Port Phillip Bay near Williamstown. Masons Falls is significant as the largest waterfall within a radius of 70 km from Melbourne City. It is also the most significant waterfall in the western side of our District.

The Masons Falls Day Visitor Area is one of the most substantial in our District, with a large number of undercover picnic tables and barbeques set in a beautifully designed area. Interpretative signage is of a high quality as is the bush art. Access to the park and parking area are free. The waterfall is viewed from the largest steel viewing platform in the District and the pathway to the viewing platform is well established and of an easy grade. The Falls are pretty all year round, though are especially spectacular after a long soaking rain. This park is extremely popular and can become very busy during peak times, so visiting the site early on weekends and public holidays is recommended if you wish to enjoy some solitude.



Park: Kinglake National Park
Managed: Parks Victoria
Phone: 13 19 63
Web: parkweb.vic.gov.au
GPS: S37.493473, E145.250055



BACK TO THE START

KINGLAKE

WOMBELANO FALLS



BACK TO THE START



WOMBELANO FALLS

Drop: 24 m
View rating: ☼☼☼☼☼
Site rating: ☼☼☼☼☼
Area: Kinglake National Park
Features: Carpark, signage
Notes: Beast after a heavy soaking rain




Wombelano Falls is located 6.3 km north east of the township of Kinglake on Captains Creek Road in the Kinglake National Park. It is a cascade style waterfall with a drop of around 24 metres. The walk along the established pathway from the carpark area to the Falls viewing platform is 750 metres and takes the walker through pristine Australian bushland. When returning to the carpark, the walker is given the opportunity to return via the same path as they came, or via a secondary pathway which takes them on a loop walk of 1.5 km. The loop walk is highly recommended as it takes the walker through more beautiful bushland where flora and fauna abound.

Along with Masons Falls, it is one of the visually impressive waterfalls in the western side of our District. Like most local waterfalls in Central Victoria, it is best viewed after a long soaking rain, though it is still very worthy of a visit in the drier months. The wooden viewing platform offers a view of the Falls, however the view from the platform is now partially obstructed by trees. Some people prefer viewing the Falls from along the track around 20 metres before the platform, even though this location has an interrupted view.



Park: Marysville State Park
Managed: Parks Victoria
Phone: 13 19 63
Web: parkweb.vic.gov.au
GPS: S37.480640, E145.346100



BACK TO THE START

GPS LOCATIONS

NAME	Rating	Co-ordinates
Snobs Creek Falls (DELWP)	☀️☀️☀️☀️☀️	S37.303207, E145.887858
Steavenson Falls (DELWP)	☀️☀️☀️☀️☀️	S37.529174, E145.772094
Cora Lynn Falls (Parks)	☀️☀️☀️☀️☀️	S37.559679, E145.877869
Gooram Falls (Parks)	☀️☀️☀️☀️☀️	S36.904496, E145.632736
Keppel Falls (Parks)	☀️☀️☀️☀️☀️	S37.502296, E145.832196
Murrindindi Cascades (DELWP)	☀️☀️☀️☀️☀️	S37.459781, E145.572157
Strath Creek Falls (DELWP)	☀️☀️☀️☀️☀️	S37.300122, E145.181438
Phantom Falls (Parks)	☀️☀️☀️☀️☀️	S37.500806, E145.825528
Rubicon Falls (DELWP)	☀️☀️☀️☀️☀️	S37.340056, E145.851750
Wilhelmina Falls	☀️☀️☀️☀️☀️	S37.400350, E145.573350
Wilhelmina Falls Carpark (DELWP)		S37.416059, E145.564865
Jacks Falls (DELWP)	☀️☀️☀️☀️☀️	S37.132850, E145.522760
Trawool Falls (DELWP)	☀️☀️☀️☀️☀️	S37.119538, E145.205950
Big River Road Falls	☀️☀️☀️☀️☀️	S37.364760, E146.058588
Cumberland Falls (Parks)	☀️☀️☀️☀️☀️	S37.559718, E145.884510
Julie Ann Cascades (DELWP)	☀️☀️☀️☀️☀️	S37.213556, E145.959514
Crystal Creek Falls (Travis Easton)	☀️☀️☀️☀️☀️	S37.288670, E145.605620

DAY TRIPS

Bindaree Falls (DELWP)	☀️☀️☀️☀️☀️	S37.151032, E146.553166
Dandongadale Falls (DELWP)	☀️☀️☀️☀️☀️	S37.041434, E146.628619
Masons Falls (Parks)	☀️☀️☀️☀️☀️	S37.493473, E145.250055
Paradise Falls (Parks)	☀️☀️☀️☀️☀️	S36.867621, E146.439887
Wombelano Falls (Parks)	☀️☀️☀️☀️☀️	S37.480640, E145.346100

*Press on GPS coordinates to open
the destination in your default browser*

BACK TO THE START



Artworkz
Serving the Community