



WOMBELANO

FALLS



**NATURE
SERIES**

WOMBELANO FALLS

CONTRIBUTORS

Parks Victoria


Kathie Maynes
David & Debbie Hibbert

HISTORIC FACTSHEET


WOMBELANO FALLS

Name: Wombelano Falls
Location: Kinglake Central
Type: Large Waterfalls & Cascade
Height: 45 metres
Walk: 700 metres from the carpark.

Wombelano Falls is located in the Kinglake National Park. Ninety-six percent of the park was burnt during the 2009 Black Saturday Bushfires, leaving the Falls closed until 2012.



Located off Captains Creek Road, Wombelano Falls is a large waterfall located just six kilometres from Kinglake Central. The Falls is spectacular after rain, and a medium grade 750 metre loop walk (1.5 km total) to viewing platform takes you through pristine Australian Bush.



HISTORIC FACTSHEET

TIMELINE

Circa 1860

Wombelano Falls was discovered.

2009

Wombelano Falls was devastated by the Black Saturday Bushfires that burnt through the District.

2012

Wombelano Falls was re-opened to the public after major restoration works were completed after the Black Saturday Bushfires devastated the area.

August 2013

Artworkz started this Factsheet.

4 March 2014

Published in eSplash83.

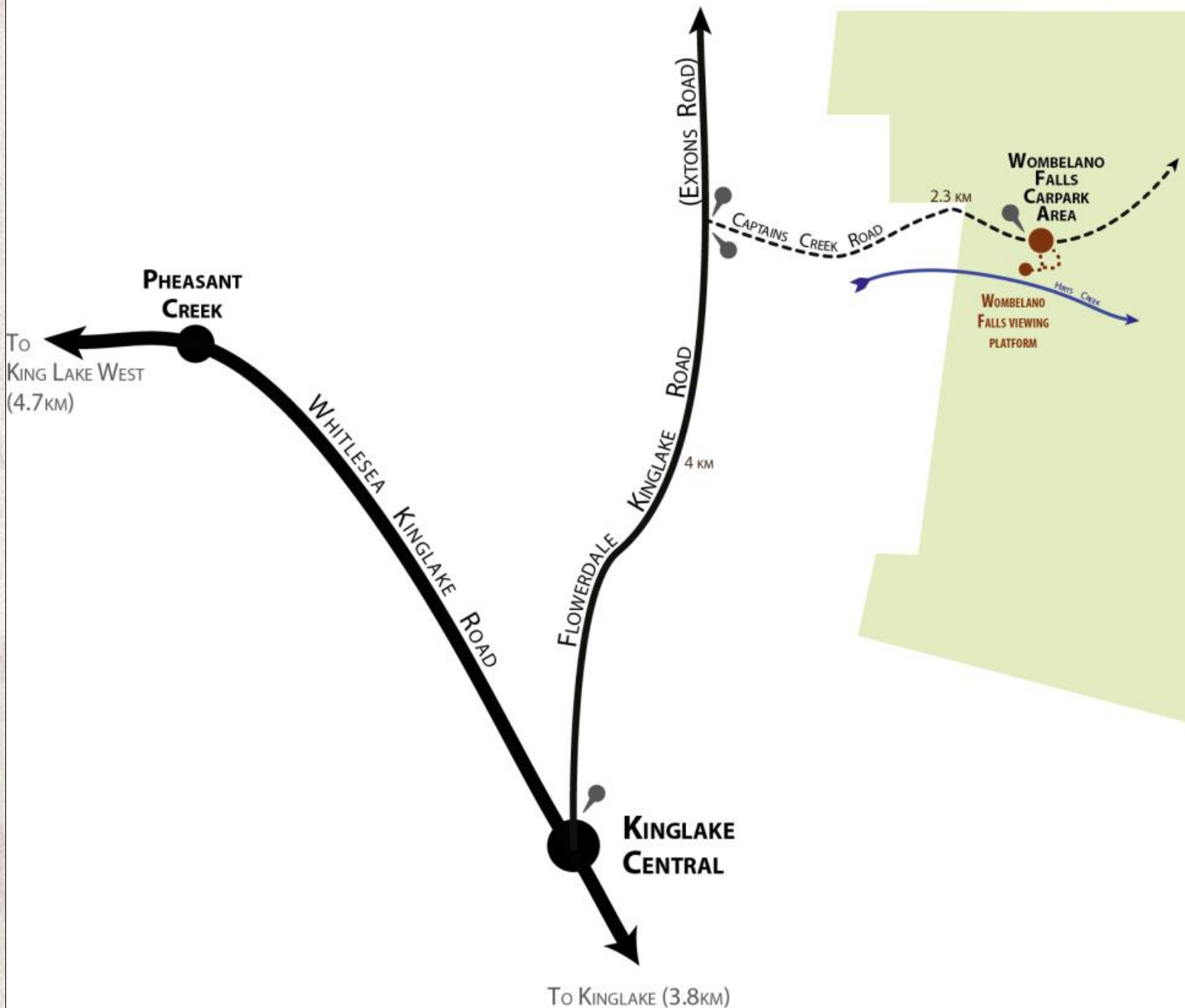
25 November 2016

Published eSplash 163.

HISTORIC FACTSHEET

MAP

WOMBELANO FALLS
TOURIST MAP
KINGLAKE NATIONAL PARK
VISITOR INFORMATION CENTRE 5797 2663
MAP NOT TO SCALE
MAP © COPYRIGHT 2010 DAVID HIBBERT



ESPLASH
MEDIA
MENTIONS


WOMBELANO FALLS

KINGLAKE CENTRAL - PUBLISHED FEBRUARY 2014



A splendid example of a bush waterfall.



Wombelano Falls near Kinglake is another example of the beauty and diversity of the local area. This photograph, taken from the Wombelano viewing platform, shows how easy it is to see amazing waterfalls here.



The path leading from the carpark area




The path leading to the viewing platform



(Top) Carpark area - (Bottom) The track leading from the carpark area











(Top) Carpark area - (Bottom) The track leading from the carpark area

WOMBELANO FALLS

KINGLAKE CENTRAL - PUBLISHED 25 NOVEMBER 2016



A splendid example of a bush waterfall.

Kinglake's Wombelano Falls is a beautiful place to visit and enjoy nature. We love visiting the Falls here as there is always something new to take in, plus the walk is well established and very pretty.



The viewing platform is in excellent condition, but regrowth since the 2009 bushfires has partially blocked the view. We recommend viewing the Falls from around 15 metres further up the track.







WOMBELANO FALLS

KINGLAKE NATIONAL PARK - PUBLISHED 13 SEPTEMBER 2019 - ESPLASH221



Visiting waterfalls after rain

After showers the previous night, we decided to head to the Kinglake National Park and visit two of our favourite waterfalls; Wombelano and Masons Falls. It was a cooler day, yet perfect conditions for waterfall chasing.



Wombelano Falls was almost completely obscured by new growth, meaning visitors who take the time to visit the Falls will be disappointed and leave frustrated, like we did. This is such a spectacular Falls, but it is wanting of a little attention. If the trees cannot be trimmed, then visitors should be made aware of the Falls changed status on tourism documents, websites and via a sign at the carpark. It is also dangerous as some people may be tempted to climb over the viewing platform in order to obtain a better viewing angle.



Artworkz

Serving the Community