

JACKS



FALLS



**NATURE
SERIES**

JACKS FALLS

CONTRIBUTORS

Courtesy State Library Victoria

Lawrence Hood
Leisa Lees
Jeanie Webb
David & Debbie Hibbert

CONTENTS

INTRODUCTION

TIMELINE

GALLERY

ESPLASH

HISTORIC FACTSHEET

INTRODUCTION

Name:	Jacks Falls
Location:	Caveat
Type:	Small Waterfalls & Cascade
Height:	5 metres
Walk:	500 metres from the road

Jacks Falls is a small waterfall over granite boulders. It is located near Caveat and early photos depict it as a small tourism attraction. Below the Falls are Caveat Cascade and Canyon.



Located off just of the Molesworth Dropmore Road near Caveat, Jacks Falls is a small waterfall that affords you the opportunity to get up very close to it.

The Falls is hard to find due to it being unsigned, and you will have to walk along the side of a valley to access it, though this only takes five minutes and it is well worth the trip. The Falls is best viewed after a soaking rain, though it does flow all year.

TIMELINE

BASIC TIMELINE OF EVENTS

HISTORIC FACTSHEET

TIMELINE

- Circa 1850** Jacks Falls was discovered.
- 1910-1920** Two images from circa 1910 were contributed to the Artworkz Projects by Lawrence Hood and Jeanie Webb in 2011.
- 2009** David and Debbie Hibbert conducted a photoshoot of Jacks Falls and the Caveat Cascades and Caveat Canyon.
- December 2011** Artworkz published photographs of the Caveat Falls. It is believed that these images are amongst only a handful of colour images that have been produced in a digital tourism eMagazine.
- March 2013** Artworkz publish a feature on Jack's Falls and the Caveat Cascades.
- 2013** David and Debbie Hibbert conducted a photoshoot to the area included a walk downstream through the Caveat Granite Canyon.
- August 2013** Artworkz commenced work on this Factsheet.



GALLERY

RELATED IMAGERY

Jacks Falls circa 1910
Courtesy Lawrence Hood



*Waterfall. Jack's Creek
Molesworth.*

HISTORIC FACTSHEET

BRYAN'S FALLS




Bryan's Falls (Jacks Falls) circa 1920

Courtesy State Library Victoria

HISTORIC FACTSHEET


JACKS FALLS



Jacks Falls in June 2018

HISTORIC FACTSHEET

JACKS FALLS



Jacks Falls in June 2018

HISTORIC FACTSHEET

JACKS FALLS




Jacks Falls in June 2018

HISTORIC FACTSHEET

JACKS FALLS



Jacks Falls in July 2019



HISTORIC FACTSHEET

JACKS FALLS



Jacks Falls in September 2021

eSPLASH
MEDIA
ARTICLES


ARTICLES FROM THE eSPLASH eMAGAZINE

2013

2018

JACKS FALLS

INCLUDING CAVEAT CASCADES AND THE GRANITE CANYON




Jack's Falls are a small surprise

Each time we go to Jack's Falls, we are reminded us why we love it so much. Even w walk downstream through the Granite Canyon is amazing.









Caveat Cascades with rock pools.

It is a little hard to get to the bottom of the Caveat Cascades, though the hardship is repaid with beauty. We recommend good bush footwear.





ROADWAY



- IT JUST KEEPS GOING AND GOING -




This was the end of the walk and climb through the Granite Canyon for us

- GETTING OUT WAS STEEP AND TOOK TIME -



Moving uphill towards the road and then back to the car parked above Jack's Falls



Jacks Falls



Below the Falls





Cascades below falls

THESE THREE PANORAMAS WERE TAKEN WITH A PHONE.

Getting good pictures is much easier now that mobile phones such as my iPhone are available. The new range of phones from Samsung and Nokia offer even better results. Why not try making your own tourism based panoramas and sending them to us for others to see.



Jack's Falls circa 1920
Courtesy Jeanie Webb



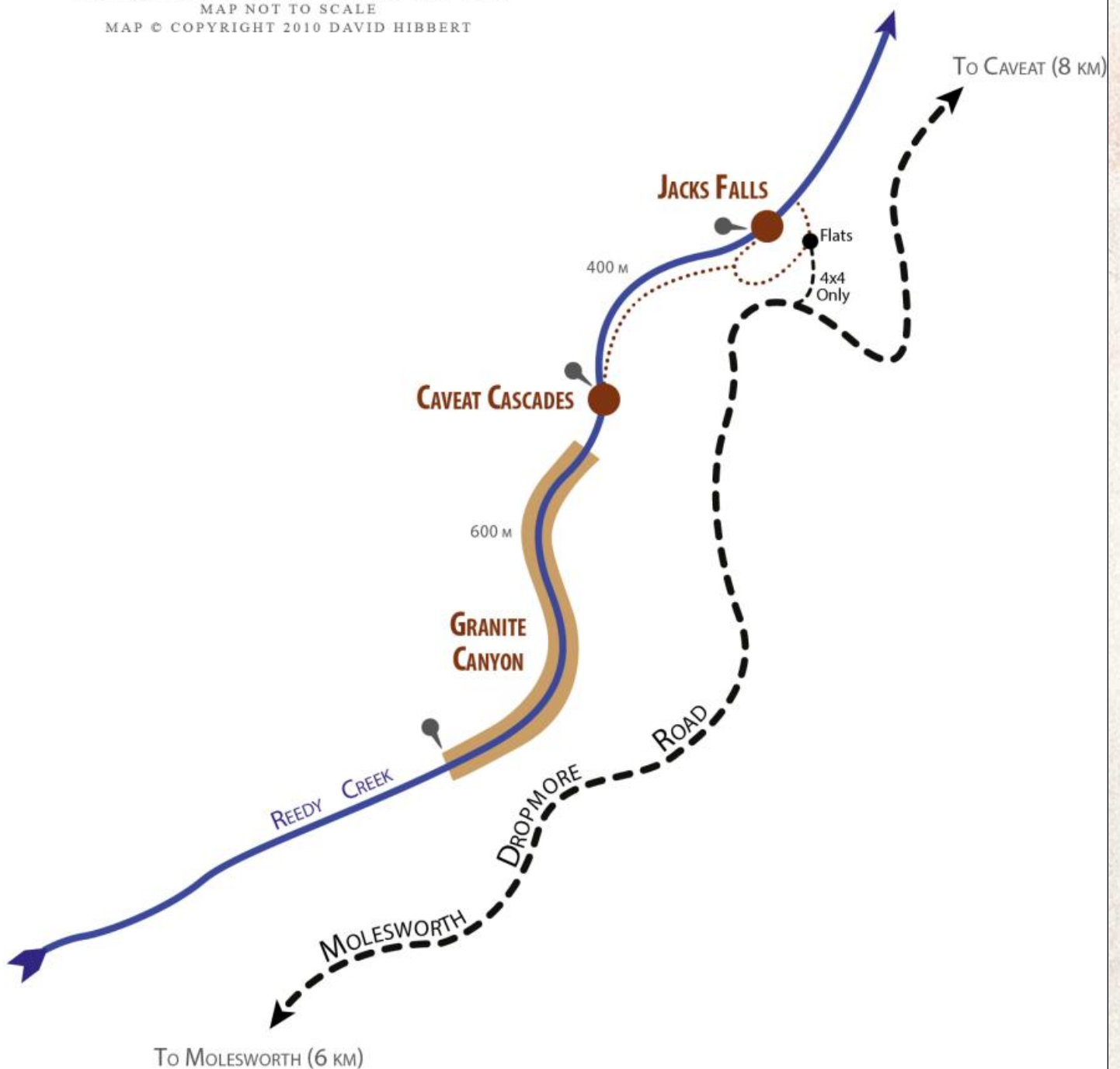


HISTORIC FACTSHEET

MAP


JACKS FALLS, CAVEAT CASCADES AND THE GRANITE CANYON TOURIST MAP

VISITOR INFORMATION CENTRE 5797 2663
MAP NOT TO SCALE
MAP © COPYRIGHT 2010 DAVID HIBBERT




MOLESWORTH JACKS FALLS

MOLESWORTH-DROPMORE ROAD - 18 JUNE 2018




Waterfall Season Returns


Now that we have been receiving some more rain, our waterfalls and cascades are receiving a lovely replenish. I took time to visit Jacks Falls at Molesworth, and it was beautiful.


















Artworkz

Serving the Community