

MANSEFIELD

BINDAREE  
FALLS



NATURE  
SERIES

---

# BINDAREE FALLS

---

## CONTRIBUTORS

---

Department of Environment, Land, Water and Planning (DELWP)

Anthony Dykes  
Allan Layton  
Kathie Maynes  
David & Debbie Hibbert

---

# CONTENTS

INTRODUCTION

TIMELINE

GALLERY


ESPLASH

# HISTORIC FACTSHEET

## INTRODUCTION

**Name:** Bindaree Falls  
**Location:** Mansfield State Forest  
Bindaree Road  
**GPS:** S37.1511222, E146.5529333

Bindaree is a medium sized waterfall located in the Mansfield State Forest. It is unique in that it is the only waterfall in Central Victoria with a viewing platform behind the waterfall area.



Bindaree Falls is a medium sized waterfall located on Bindaree Creek (also referred to as Falls Creek) in the Mansfield State Forest and is accessible from the Mount Stirling Circuit Road. A large roadside carpark area is located beside Bindaree Creek and a picnic table has been supplied for those wishing to stay a while.

# HISTORIC FACTSHEET

## INTRODUCTION

The roadside carpark area is well formed and includes a picnic table. When travelling the Mt Stirling Circuit Road in a clockwise direction, the turnoff to Bindaree Falls is located on the left, 10 km past the Craig's Hut turnoff. Once you have turned into Bindaree Road, travel a further 5 km to the Bindaree Carpark area. Signage points the walker to the Bindaree Walk Track, a short medium grade 400 m uphill walk to the unique Falls viewing area.

The viewing area is unique in that it is located behind the waterfall. Be careful as the steps down to the platform are constantly wet and slippery. The falls are best in the wetter winter months and especially after a soaking rain. The area is also rich in flora and fauna, making this an enjoyable location to explore.



# TIMELINE

BASIC TIMELINE OF EVENTS



# HISTORIC FACTSHEET

## TIMELINE

- 2016** The carpark area was improved and a new picnic table and signage installed.
- 3-4 February 2017** Artworks conducted a photoshoot of the site.
- 10 February 2017** Artworkz commenced work on this factsheet.
- 25 November 2017** Artworks conducted a photoshoot of the site.

# PHOTO GALLERY

PHOTOGRAPHS OF THE HUT AND FIRE TOWER



# HISTORIC FACTSHEET

2002



**Bindaree Falls in 2002**

Photograph © Allan Layton 2017

# HISTORIC FACTSHEET

2002




**Bindaree Falls in 2002**

Photograph © Allan Layton 2017

# HISTORIC FACTSHEET

2002



**Bindaree Falls in 2002**

Photograph © Allan Layton 2017

# HISTORIC FACTSHEET

2002



**Bindaree Falls in 2002**

Photograph © Allan Layton 2017

# HISTORIC FACTSHEET

**2002**




**Bindaree Falls in 2002**

Photograph © Allan Layton 2017

# HISTORIC FACTSHEET

2013



**Bindaree Falls on 3 May 2013**

Photograph © Anthony Dykes 2017

# HISTORIC FACTSHEET

**2013**



**Bindaree Falls on 3 May 2013**

Photograph © Anthony Dykes 2017

# HISTORIC FACTSHEET

2013



**Bindaree Falls on 3 May 2013**

Photograph © Anthony Dykes 2017



# HISTORIC FACTSHEET

2013



**Bindaree Falls on 3 May 2013**

Photograph © Anthony Dykes 2017

# HISTORIC FACTSHEET

**2017**



**Carpark area in February 2017**

# HISTORIC FACTSHEET

**2017**



**Carpark area in February 2017**

# HISTORIC FACTSHEET

**2017**



**Path to the Falls in February 2017**

# HISTORIC FACTSHEET


**2017**



**Distant view in February 2017**

# HISTORIC FACTSHEET

**2017**



**Close view in February 2017**

# HISTORIC FACTSHEET

**2017**



**Lower section of the Falls in February 2017**

# HISTORIC FACTSHEET

2017



**Stairs to the viewing area behind the Falls in February 2017**



# HISTORIC FACTSHEET

2017



**Viewing platform in February 2017**

# HISTORIC FACTSHEET

**2017**




**Viewing platform in February 2017**

eSPLASH  
MEDIA  
ARTICLES

ARTICLES FROM THE eSPLASH eMAGAZINE

# BINDAREE FALLS

MANSFIELD STATE FOREST - 15 MAY 2016




An edible wild raspberry found at the Falls.

<b>MANAGED:</b>	DELWP
<b>MINISTERS:</b>	LISA NEVILLE NATALIE HUTCHINS RICHARD WYNNE

## A lovely waterfall on Mt Stirling

Bindaree Falls is located in the Mansfield State Forest and is accessible by 2WD from the Mt Stirling Circuit Road. It is beautiful and unique to the area thanks to the official viewing platform being behind the falls.

- BINDAREE FALLS -



Bindaree Falls carpark area












- BINDAREE FALLS -



Bindaree Falls viewing platform stairs





Artworkz

Serving the Community